

**ENVIRONMENTAL PROTECTION INDUSTRIES**

---

**Mr. Doug Snower  
1440 North Ashland Avenue  
Chicago, Illinois 60622**

**PHASE I ENVIRONMENTAL SITE ASSESSMENT**

**On a Site Located at:**

**1540-1542 North Western Avenue  
Chicago, Illinois**

**EPI Project Number 111048**

**April 15, 2011**

---

Environmental Engineering • Assessment • Remediation • Brownfield Redevelopment • Grant Assistance

**Corporate Office** 16650 South Canal • South Holland, IL 60473 • tx 1.800.526.1788 • fax 1.708.225.1117 • office 1.708.225.1115  
website: [www.environmental-epi.com](http://www.environmental-epi.com)



## TABLE OF CONTENTS

<b>1.0 SUMMARY .....</b>	<b>1</b>
<b>2.0 INTRODUCTION.....</b>	<b>2</b>
2.1 Purpose.....	2
2.2 Background.....	2
2.3 Special Terms & Conditions.....	2
2.3.1 Third Party Beneficiaries .....	3
2.4 Limitations & Exceptions of Assessment.....	3
2.5 Limiting Conditions & Methodology Used .....	3
<b>3.0 SITE INFORMATION.....</b>	<b>5</b>
3.1 Location and Legal Description.....	5
3.2 Site Description and Vicinity Characteristics .....	5
3.3 Physical Settings .....	5
3.3.1 Topography and Terrain .....	5
3.3.2 Flood Zone/Wetlands.....	5
3.3.3 Geology and Hydrogeology.....	6
3.4 Current Uses of the Subject Property.....	6
3.5 Current Uses of Adjoining Properties.....	6
<b>4.0 SITE HISTORY .....</b>	<b>7</b>
4.1 Aerial Photographs.....	7
4.2 Building Permit Records.....	7
4.3 Fire Insurance Maps.....	8
4.4 Property Title Records .....	8
<b>5.0 SITE RECONNAISSANCE.....</b>	<b>9</b>
5.1 Hazardous and Non-Hazardous Waste .....	9
5.2 Hazardous Substances, Storage Areas and Spills .....	9
5.3 Storage Tanks.....	9
5.3.1 Underground Storage Tanks (USTs) .....	10
5.3.2 Aboveground Storage Tanks.....	10
5.4 Water and Wastewater Discharges .....	10
5.5 Air Emissions.....	10
5.6 Toxic Substances .....	10
5.6.1 Polychlorinated Biphenyls (PCBs) .....	10
5.6.2 Asbestos-Containing Materials (ACM) .....	11
<b>6.0 RECORDS REVIEW .....</b>	<b>12</b>
6.1 National Priorities List (NPL).....	12
6.2 Comprehensive Environmental Response, Compensation & Liability Act.....	12
6.3 Resource Conservation & Recovery Act (Generators List).....	13
6.4 Resource Conservation & Recovery Act (Treatment, Storage, Disposal Facilities) ..	13
6.5 State Landfill/Solid Waste Disposal Site Lists .....	14



---

6.6 Registered Underground Storage Tanks .....	14
6.7 State Leaking Underground Storage Tanks .....	14
6.8 Emergency Response Notification System (ERNS) .....	15
6.9 Unmapped Sites .....	15
<b>7.0 FINDINGS &amp; CONCLUSIONS .....</b>	<b>16</b>
<b>8.0 REPORT SIGNATURES.....</b>	<b>17</b>
<b>9.0 APPENDICES .....</b>	<b>18</b>



---

## 1.0 SUMMARY

Environmental Protection Industries (EPI) was retained by Mr. Doug Snower, to perform a Phase I Environmental Site Assessment (ESA) of the property located at 1540-1542 North Western Avenue in Chicago, Illinois. The subject property consists of 0.14 acres of land and is improved with a single-story commercial building. The building was unoccupied at the time of the site investigation. Historical sources document the site is a former gasoline filling station and automotive service operation. The site inspection was performed on April 11, 2011.

The Phase I Environmental Site Assessment described in this report has been performed in accordance with the Standard Practice for Environmental Site Assessments as developed by the American Society for Testing & Materials (ASTM 1527-05) and in accordance with 40 CFR Part 312 - Standards and Practices for All Appropriate Inquiries (AAI). Special terms and conditions, limitations and limiting conditions are described in Section 2.0 of this report.

EPI's Phase I Environmental Site Assessment has revealed evidence of a recognized environmental condition in connection with the subject property. The subject property was occupied by a filling/service station from at least 1950 to 1975.

According to Chicago Department of Environment (CDOE) permits, aerial photographs and Sanborn Fire Insurance Maps, the subject property was occupied by a gasoline filling station since at least 1950 to 1975. The 1948 and 1975 Sanborn Maps show the subject property to mapped as "Filling and Greasing" station with three (3) Underground Storage Tanks (USTs) mapped on the northeast corner of the site. The CDOE records show USTs to have been installed from 1948 to 1965. Based on the CDOE information, there are at least three (3) USTs that could potentially exist on the subject property. The former use of the site as a gasoline filling station/automotive service facility is considered to be a recognized environmental condition.

Detailed information is located in the body of the report; findings and conclusions are summarized in Section 7.0.



---

## 2.0 INTRODUCTION

### 2.1 Purpose

The purpose of this Phase I Environmental Assessment is to collect, identify and summarize information on any past or present recognized environmental conditions or activities at 1540-1542 North Western Avenue in Chicago, Illinois, and adjoining and/or nearby properties. In addition, the purpose for conducting an Environmental Site Assessment by ASTM Standards E 1527-05 and 40 CFR Part 312 - Standards and Practices for All Appropriate Inquiries (AAI) on a parcel of commercial real estate, with respect to the Comprehensive Environmental Response, Compensation and Liability Act (CERCLA), is to permit a user or potential responsible party to satisfy one of the requirements to qualify for the innocent landowner defense to CERCLA.

In part, to come under the protection of the innocent landowner defense, a user or responsible party should be able to prove that they did not know and had no reason to know or suspect that recognized environmental conditions exist or existed and that "all appropriate inquiry into the previous ownership and uses of the property consistent with good commercial or customary practice" as defined in 40 CFR Part 312.28, was made at the time of the acquisition. The scope of services in this report conform to the ASTM Standards 1527-05 and 40 CFR Part 312 - Standards and Practices for AAI.

This assessment has been prepared to identify areas that may warrant further discussion, explanation, or investigation to fully assess the potential impacts for the parties involved with, or acquiring an interest in, the subject property.

***Recognized Environmental Conditions*** - the presence or likely presence of any hazardous substances or petroleum products on a property under conditions that indicate an existing release, past release, or a material threat of a release of any hazardous substances or petroleum products into structures on the property or into the ground, groundwater, or surface water of the property. The term includes hazardous substances or petroleum products even under conditions in compliance with laws. The term is not intended to include de minimis conditions that generally do not present a material risk of harm to public health or the environment and that generally would not be the subject of an enforcement action if brought to the attention of appropriate governmental agencies.

### 2.2 Background

EPI was retained by Mr. Doug Snower to perform a Phase I Environmental Site Assessment of the property and building located at 1540-1542 North Western Avenue in Chicago, Illinois. The site inspection was performed by Mr. John A. Best Jr. on April 11, 2011.

### 2.3 Special Terms & Conditions

This Phase I Environmental Site Assessment was performed on behalf of and exclusively for the use of Mr. Doug Snower (the Client). The environmental assessment detailed in this report has



been performed in accordance with generally accepted methods and practices of the environmental engineering profession. The scope and depth of this study are as directed, and as agreed to, by the Client. All findings are based on document review, conversations, and site reconnaissance as noted in this report. EPI employed experienced and trained professionals in attempting to locate and identify hazardous materials or conditions. No term or provision of this Agreement is intended to be, or shall be, for the benefit of any person, firm, organization or corporation not a party hereto, and no such other person, firm, organization or corporation shall have any right or cause of action hereunder.

### **2.3.1 Third Party Beneficiaries**

No term or provision of this Report is intended to be, or shall be, for the benefit of any person, firm, organization or corporation not a party hereto, and no such other person, firm, organization or corporation shall have any right or cause of action hereunder.

### **2.4 Limitations & Exceptions of Assessment**

This assessment is subject to the limitations of the ASTM Standards and the limiting conditions listed in Section 2.5 and/or described within this report. Any reliance upon the information contained in this report by third parties beyond its intended purpose, shall be at such parties' sole risk. The contract with the Client for this project allows no third party reliance without a Limited Third Party Reliance Agreement.

This Report must be read and interpreted as a whole. The individual components of the Report are dependent upon the balance of the Report and upon the special terms and conditions, limitations, and limiting conditions described herein, and upon the proposed Scope of Work and any written amendments accepted by EPI.

### **2.5 Limiting Conditions & Methodology Used**

This Phase I Environmental Assessment was performed in accordance with the procedures described in the Standard Practice for Environmental Site Assessments: Phase I Environmental Site Assessment Process as developed by the American Society for Testing & Materials (ASTM Standards E 1527) and 40 CFR Part 312 - Standards and Practices for All Appropriate Inquiries (AAI). The following modifications exist for this report:

#### **Asbestos-Containing Materials (ACM)**

The following limiting conditions were encountered during this assessment:

The interior of the site building was filled with debris, automotive equipment, vehicles and various items which hinder our inspection of the floor surface.

During the course of this assessment and preparation of this report FOIA requests were made. Based on the time frame for this project, as directed, and as agreed to by the Client (See Section 2.3), some or all of these requests may not have been collected at the time of report preparation.



All requests not included in this report will be reviewed and all pertinent information will be forwarded to the client under cover letter when they become available or as agreed to in the scope of work. Based on the review of historical sources, there is no history of prior development and municipal and/or State/Federal records are not likely to exist for the subject property.

During the investigation, Data Gaps were identified. Data Gaps are defined as "a lack or inability to obtain information required by the standards and practices listed in Subpart C of the Act despite good faith efforts by the environmental professional. It is the opinion of EPI that the Data Gaps identified do not hinder our ability to formulate conclusions in connection with the subject property. Therefore, the Data Gaps do not represent a threat to the subject property.

Historical use information was reviewed as part of this assessment. Certain standard historical sources and intervals may be excluded from review as described in Section 7.3.2.3 (Data Failure) and 7.3.2.1 (Intervals) of the ASTM Standard. The historical information presented has been collected within the time constraints of the project and is considered reasonably ascertainable.

The purpose of this study is to identify recognized environmental conditions. This report is not intended to represent an exhaustive research of all potential environmental concerns which may exist at the subject property and does not purport to be representative of future conditions or events. Subsequent activities or events at the subject or surrounding properties resulting in adverse environmental impacts or recognized environmental conditions are not to be considered relevant to this study.

#### Methodology:

Prior to the site inspection, state and federal database listings and records were reviewed to identify any recognized environmental conditions on the subject property or the surrounding properties. The site inspection consisted of an inspection of the interior and exterior of the building. An inspection of the remaining portion of the subject property was conducted and characteristics of the surrounding area were also noted at this time.



---

### **3.0 SITE INFORMATION**

#### **3.1 Location and Legal Description**

The subject property is located at 1540-1542 North Western Avenue in the City of Chicago, Cook County, Illinois. The subject property is located approximately five (5) miles northwest of the downtown area of Chicago. The property consists of a rectangular shaped parcel of land and is approximately 0.14 acres in size. The property has approximately 50 feet of frontage facing east along North Western Avenue. The PIN numbers for the subject property is 16-01-207-026 and -027. The Sidwell Map and Cook County Property Information sheets are presented in Appendix B for review.

#### **3.2 Site Description and Vicinity Characteristics**

The subject property and adjoining properties are located in a residential and commercial area. The property surveyed is zoned C1-2 by the Chicago Department of Zoning. The Zoning Map is presented in Appendix B for review.

The subject property is improved with a single-story commercial building. The site building is former automotive service building with three over-head doors and repair bays. There is one (1) below grade hydraulic lift located within the northern bay. The central bay consists of an oil change pit. The interior of the building is in a dilapidated condition and is filled with debris and equipment. The exterior portion of the site contains several automobiles and a boat/trailer. The entire site is enclosed with a chain link fence. The western portion of the site is a concrete foundation for a former building.

#### **3.3 Physical Settings**

The following sections provide information about the natural physical characteristics of the subject area. The information presented was obtained from United States Geological Survey (USGS) 7.5 minute topographical maps, geologic maps and reports, soil maps and reports, floodplain maps and wetland maps.

##### **3.3.1 Topography and Terrain**

The subject property is located in a relatively flat area. Elevation in the area is approximately 605 feet above mean sea level (MSL), according to the USGS 7.5 minute, Chicago Loop Quadrangle, topographical map. Surface water is expected to flow in the direction of area sewer systems within nearby roads.

##### **3.3.2 Flood Zone/Wetlands**

A review of the Flood Insurance Rate Map published by FEMA (Federal Emergency Management Agency) indicates that the subject property and immediate vicinity are located within Zone C, an area of minimal flooding.





---

According to the USGS wetlands map of the area, the subject property is not mapped within a wetland area.

### **3.3.3 Geology and Hydrogeology**

According to the United States Department of Agriculture Soil Survey for DuPage and Cook Counties, General Soil Map, the subject property is mapped in an area consisting of Urban land-Frankfort-Bryce soils. The Urban land-Milford soil is characterized as "built-up areas and deep, nearly level, poorly drained soils that have a silty and clayey subsoil; formed in glacial lake sediment."

According to the "Surficial Geology of the Chicago Region," by H. B. Willman and J. A. Lineback, et al., the local area is in an area mapped as being part of the Carmi Member of the Equality Formation. The Carmi Member of the Equality Formation "is dominantly silt, generally well bedded or laminated. Much of it is sandy, and it contains beds of fine sand and clay. In most of the lake basins these deposits are only a few feet thick, rarely as much as 20 feet thick. They underlie the flat areas of the lake basins and are the deeper water deposits."

### **3.4 Current Uses of the Subject Property**

The subject property is improved with a single-story commercial building. The site building is unoccupied and is a former automotive service facility. The building is divided into three (3) automotive service bays, and a small office area. The building is in a dilapidated condition.

### **3.5 Current Uses of Adjoining Properties**

The subject property is located along the west side of North Western Avenue, just south of West North Avenue. The property is bordered by a public alley to the north and west. The surrounding area consists of residential and commercial properties. There are no adjacent or nearby properties that would represent a threat to the subject property.



## 4.0 SITE HISTORY

EPI personnel reviewed standard historical sources to determine the prior usage of the subject property and the adjoining properties. This review included historical aerial photographs, fire insurance maps, property title records, USGS 7.5 minute topographic maps, and building permits. The following sections describe EPI's review of the standard historical sources available for the subject property.

### 4.1 Aerial Photographs

Aerial photographs of the subject property were reviewed for the years 1949, 1970, 1992 and 2008. All Aerials show the subject property to be developed with a building that appears similar to the current site improvements. There is a second building located on the western portion of the site. The property located to the north is noted to be occupied by a gasoline filling station on the 1970 and 1992 aerials. The 2008 aerial shows the subject and surrounding properties to be developed similar to the current conditions. There are numerous parked cars on the eastern portion of the site. The surrounding properties appear similar to the current conditions.

### 4.2 Building Permit Records

The City of Chicago Department of Environment (CDOE) in conjunction with the Chicago Building Department has created a database of all building permits and permits cards regarding underground storage tanks and related environmental issues. A Freedom of Information Act (FOIA) request was submitted to the CDOE for the subject property. The following permits were found for the subject property:

Permit #	Date	Address	Notes
Permit# 358877	1948	1540 N Western	Replace 1-1K Gas
Permit# 231102	1958	1540 N Western	Remove 1-550 Gas, Install 1-1K Gas
Permit# 366636	1965	1540 N Western	Replace 1-550 Gas
Permit# 367262	1965	1540 N Western	Replace 2-1K Gas

Based on the CDOE permits, there is the potential for three (3) USTs to still exist on the subject property (1 550-gallon and 2 1,000-gallon tanks). Additional information documents numerous Complaints listed for spray-painting without filters/booth and an allegation of pouring black liquids into sewer. The FOIA request is presented in Appendix D for review.

EPI also submitted a Freedom of Information Act (FOIA) request to the Illinois Environmental Protection Agency (IEPA) regarding the subject property and an adjacent property. Records were not received at the time this report was prepared.



---

### 4.3 Fire Insurance Maps

Fire Insurance Maps are detailed sketches of property use, structures, and fire protection for developed properties produced by the Sanborn Company for the insurance industry. These maps are produced every few years and can be relied upon for historical information. Sanborn Fire Insurance Maps were reviewed for the years 1896, 1922, 1950, 1975, 1988, 1991, 1993, 2002 and 2004.

**1896:** The 1896 map shows the subject property to be developed with two (2) dwellings. The surrounding properties are developed with dwellings and store-front buildings. The surrounding properties are undeveloped.

**1922:** The 1922 map shows the subject property and surrounding properties to appear similar to the previous map.

**1950:** The 1950 map shows the subject property to be developed with two buildings. There is a building mapped on the western portion of the site mapped as auto repair and the building on the central portion of the site mapped as "Filling & Greasing Station." There are three (3) USTS mapped on the northeast portion of the subject property. The surrounding properties are mapped with dwellings and store-front buildings that appear similar to the current conditions.

**1975:** The 1975 map shows the subject property and surrounding properties to appear similar to the previous map.

**1988:** The 1988 map shows the subject property to be developed similar to the previous map. The subject property is no longer mapped as a gasoline filling station. The three (3) USTs are no longer mapped on the subject property. The surrounding properties appear similar to the previous map.

**1991:** The 1991 map shows the subject property and surrounding properties to appear similar to the previous map.

**1993:** The 1993 map shows the subject property and surrounding properties to appear similar to the previous map.

**2002:** The 2002 map shows the subject property and surrounding properties to appear similar to the previous map.

**2004:** The 2004 map shows the subject property and surrounding properties to appear similar to the previous map.

### 4.4 Property Title Records

County recorded land title records were not reviewed as part of the scope of services for this project.



---

## 5.0 SITE RECONNAISSANCE

### 5.1 Hazardous and Non-Hazardous Waste

EPI personnel inspected the subject property for evidence of hazardous substances being generated, stored, or disposed of on the subject property. Substances observed on the subject property are evaluated according to provisions set forth by the Resource Conservation and Recovery Act (RCRA).

RCRA regulated hazardous waste is not currently generated on the subject property. The former site operations included automotive repair operations and generation of automotive by-products would have been generated on-site. No information was provided regarding the handling of any materials. The interior of the site is filled with debris and equipment that covers the floor surface and could not be inspected. In addition, there are no working lights within the site building. EPI did remove the metal plate covering the oil change pit for inspection. No evidence of staining was observed within this pit.

EPI inspected the north, south, east, and west boundaries of the subject property for signs of hazardous waste, dumping, uncontrolled discharges, or stains. Signs of dumping and staining were observed on-site. There are several scrap cars, a boat and general debris located outside and inside the building. Staining was noted within the former service bays. No staining was observed within the oil change pit observed within the central service bay/

### 5.2 Hazardous Substances, Storage Areas and Spills

No hazardous substance containers, storage areas, or spills were observed on the subject property, with the exception of the previously described materials. There is a blue plastic 55-gallon drum located along the west exterior of the site building. This drum was filled with water and does not represent a threat to the subject property. Small quantities of paint and other automotive related products were observed within the site building. These materials do not represent a threat to the subject property, however, should be handled/disposed of in accordance with local and State regulations.

No hazardous substance containers, storage areas, or spills were observed on the adjoining properties.

### 5.3 Storage Tanks

The subject property and adjoining properties were inspected for visual evidence of storage tank emplacements, such as vent pipes, fill pipes, fill caps, service pumps, or other equipment which may indicate the presence of storage tanks.



---

### **5.3.1 Underground Storage Tanks (USTs)**

There was no visual evidence (i.e. vent or fill pipes) that underground storage tanks exist on the subject property. Based on CDOE permits reviewed, there is the potential for at least three tanks to exist on the subject property.

There is one (1) automotive lift that has a below grade hydraulic reservoir within the northern service bay.

The properties which directly adjoin the subject property were inspected for visual evidence of storage tank emplacements. No evidence of current USTs was observed on any of the adjacent properties.

### **5.3.2 Aboveground Storage Tanks**

No evidence of aboveground storage tanks was observed on the subject property

The properties which directly adjoin the subject property were inspected for visual evidence of storage tank emplacements. No evidence of aboveground storage tanks was observed on the properties which directly adjoin the subject property.

## **5.4 Water and Wastewater Discharges**

Potable water for the area including the subject property is supplied by the City of Chicago Water Department.

There are no industrial or process wastewater discharges associated with the subject property; discharges consist of regular domestic sanitary discharges only.

## **5.5 Air Emissions**

The Clean Air Act of 1970, which amended the Air Quality Act of 1967, was established “to protect and enhance the quality of the Nation’s air resources so as to promote public health and welfare and the productive capacity of its population.” Since 1970, the basic act has been significantly amended to reflect national concern over air quality.

There are no processes in operation on the subject property that require air emission permits.

## **5.6 Toxic Substances**

### **5.6.1 Polychlorinated Biphenyls (PCBs)**

PCBs are strictly controlled by the Toxic Substance Control Act (TSCA) of 1980. TSCA is charged with regulating the manufacture of substances considered toxic and harmful to health and the environment. Although banned from U.S. production in 1979, PCBs were previously



incorporated into transformer and switchgear oil as insulators, and may also be present in hydraulic and recycled lubricating oils.

There is no known history of the use of PCB-containing equipment on the subject property. No pole or pad-mounted transformers were observed on the subject property.

### **5.6.2 Asbestos-Containing Materials (ACM)**

The term asbestos does not refer per se to any distinct chemical or chemical substance or mineral. Rather, this name is attributed to several variations of naturally occurring silicate minerals that have a fibrous crystalline structure and display very similar physical and chemical characteristics. Typically, six such minerals comprise the "asbestos" family: chrysotile, amosite, crocidolite, tremolite, anthophyllite, and actinolite. In their asbestos form, these minerals can split up into fine fibers and become airborne. It is generally agreed that asbestos-related diseases are caused by the inhalation of asbestos fibers. The ill effects on human health include asbestosis (a restrictive lung disease), lung cancer, pleural and peritoneal mesothelioma (an incurable cancer of the lining of the thoracic and abdominal cavities), and other types of cancer.

The subject property was examined for asbestos in accordance with the USEPA guidelines set forth in the "Guidance for Controlling Asbestos-Containing Materials in Buildings" issued in 1985. Asbestos inclusion in building materials (pipe/boiler insulation, floor/ceiling tiles) was discontinued circa 1979. Asbestos content in suspect materials cannot be accurately determined without material sampling and microscopic analyses, which is beyond the scope of a Phase I Environmental Site Assessment.

Suspect asbestos-containing materials are present in the form of plaster, drywall and ceiling tile. During the assessment of the subject property, the suspect asbestos-containing materials appeared to be in poor physical condition. In order to protect the health of building occupants and construction personnel, the suspect asbestos-containing materials should be sampled and laboratory tested prior to any renovation or demolition activities.



---

## 6.0 RECORDS REVIEW

Phase I Environmental Site Assessments include a search of public records and databases provided by State and Federal regulatory agencies to determine the regulatory status of the subject property and sites located within the search distances specified according to the ASTM Standard Practice for Environmental Site Assessments. The database search (EDR Database Report) exceeds the ASTM recommended search distances, in some cases; however, only the sites identified within the ASTM recommended search distances are discussed, unless otherwise described.

### 6.1 National Priorities List (NPL)

The National Priorities List identifies and ranks targets for long-term remedial action pursuant to the Comprehensive Environmental Response, Compensation & Liability Act (CERCLA), 42 USC 9605(a)(8)(b), which was enacted to initiate the cleanup of hazardous waste sites with the highest priority for cleanup pursuant to United States Environmental Protection Agency (USEPA) Hazard Ranking System. Factors taken into consideration prior to assignment of national priority status include the type and quantities of wastes involved, potential for human exposure, pathways of exposure, and the importance of the underlying supply of groundwater.

EPI personnel reviewed the most recent USEPA National Priority List of sites.

- There are no NPL sites located within a one mile radius of the subject property.

In addition, EPI reviewed the most recent State equivalent of the NPL (Illinois Category Sites List, Priority Sites, or SPL) for sites within a one mile search radius.

- No SPL, SHWS or CAT sites were identified.

### 6.2 Comprehensive Environmental Response, Compensation & Liability Act

CERCLA and related amendments (the Superfund Amendments and Re-authorization Act - SARA) were enacted to initiate the cleanup of hazardous waste sites for which responsible parties could not be found. The Comprehensive Environmental Response, Compensation Liability Information System (CERCLIS) is a list of sites compiled by EPA that EPA has investigated or is currently investigating for potential hazardous substances contamination for possible inclusion on the NPL.

EPI personnel reviewed the most recent CERCLIS database for facilities placed on the CERCLIS list under the USEPA Superfund Program and the most recent State equivalent of the CERCLIS list (Illinois Category Sites List, or SCL). In addition, EPI reviewed the current Site Remediation Program database for sites/facilities current entered into the State of Illinois SRP, a voluntary cleanup program.



- One (1) CERCLIS site was found to be listed within a one-half mile radius of the subject property.
- There are no CERC-NFRAP sites within one-half mile radius of the subject property.
- There are seven (7) SRP sites listed within one mile of the subject property.

The CERCLIS site is located over 0.25 miles from the subject property. Based on the location and distance of the listed CERCLIS site from the subject property, it is the opinion of EPI that this site is not considered to be a recognized environmental condition in connection with the subject property.

The nearest SRP site is located over 0.25 miles from the subject property. Based on the location and distance of the listed SRP sites from the subject property, and the NFR status of the nearest site, it is the opinion of EPI that these sites are not considered to be recognized environmental conditions in connection with the subject property.

### **6.3 Resource Conservation & Recovery Act (Generators List)**

Federal and State programs which regulate the land disposal of waste materials and the recovery of materials and energy resources from the waste stream were implemented under the Resource Conservation and Recovery Act (RCRA) in 1976. RCRA generators are grouped into categories based on the amounts of hazardous wastes that are generated and the length of time these wastes are stored at the facilities.

EPI personnel reviewed the most recent database for facilities placed on the RCRIS list of hazardous waste generators (> 1000 Kg/month) and small quantity generators (100-1000 Kg/month). The records were reviewed for RCRA generators operating within 1/8 mile of the subject property. Per ASTM, generators on or directly adjacent to the subject property have been identified, unless otherwise noted.

- No RCRA generators were identified on or adjacent to the subject property.

### **6.4 Resource Conservation & Recovery Act (Treatment, Storage, Disposal Facilities)**

The RCRA Program tracks hazardous waste from generation to disposal at a RCRA permitted treatment, storage or disposal (TSD) facility. RCRA-permitted TSD facilities must report on the generation, treatment, storage, and disposal of RCRA hazardous wastes defined under 40 CFR 261. The EPA maintains a database of RCRA facilities which are undergoing "corrective action" pursuant to violations of the act and releases of hazardous substances or wastes into the environment (CORRACTS).

EPI personnel reviewed the most recent RCRIS list for TSD facilities within 1/2 mile of the subject property and the CORRACTS database for sites within one mile.





- No listings were found for RCRA treatment, storage, or disposal (TSD) facilities located within 1/2 mile radius of the subject property.
- No CORRACTS listing were found within one (1) mile of the subject property.

### **6.5 State Landfill/Solid Waste Disposal Site Lists**

The Illinois Environmental Protection Agency (IEPA) maintains a database of solid waste landfills, incinerators, recyclers, municipal waste transfer stations, Special Waste Site List of solid waste landfills, and composting sites located within the State of Illinois. Also, Northeastern Illinois Planning Commission (NIPC) publishes maps and a database of the "Historical Inventory of Solid Waste Disposal Sites in Northeastern Illinois. EPI reviewed the most recent database information regarding SWLF sites in the area of the subject property.

- No listings are recorded within the 1/2 mile search area.

### **6.6 Registered Underground Storage Tanks**

Underground and aboveground storage tanks are an environmental concern when tank product leakage or spillage occurs. The USEPA estimates that there are three million underground storage tanks in the United States, 35% of which are estimated to be presently leaking. Leaking or overfilled tanks which contaminate the surrounding soils and/or groundwater can represent a substantial environmental liability for site owners/operators.

In 1986 the State of Illinois required underground storage tanks (USTs) to be registered with the Office of the Illinois State Fire Marshal (OSFM), except for those tanks designated for heating oil storage for consumptive use on the property and less than 1100 gallons in capacity. EPI personnel reviewed the most recent OSFM database information to identify registered USTs on the subject and adjoining properties.

- The UST registration records database published by the OSFM indicated that no underground storage tanks are currently registered to the subject property. There are no adjacent sites listed.

### **6.7 State Leaking Underground Storage Tanks**

The State of Illinois maintains a database of reported Leaking Underground Storage Tank (LUST) incidents. The State provides the following disclaimer with the list:

"This list of reported LUST sites is a non-verified unconfirmed List and should not be used or considered as a final Agency determination regarding whether releases have occurred at sites on the List. Sites have been included in this List based on reports of release(s) at the site received by the Agency. The Agency in providing this List makes no representations regarding the accuracy of the information contained in the List. The Agency is in the process of confirming the type and size of release, if any; the proper owner or operator, and the location of each site."



EPI personnel reviewed the most recent "LUST Incident Report" database listings for information on sites within 1/2 mile of the subject property.

- Twenty-seven (27) LUST sites are identified within the 1/2 mile search radius.

The nearest LUST sites are located over 200 feet from the subject property and are listed as NO Further Remediation (NFR) sites. It is the opinion of EPI that based on the information described within the database report and the distance of the subject property from the listed LUST incident minimizes the significance of these sites in connection with the subject property. Therefore, the listed LUST sites are not considered to be recognized environmental conditions in connection with the subject property.

### **6.8 Emergency Response Notification System (ERNS)**

The Emergency response Notification System is a national database of information on reported releases of oil and hazardous substances reported to the EPA, US Coast Guard, the National Response Center, and the Department of Transportation. The database contains information on reported spills. EPI personnel reviewed the most recent ERNS database listing.

- The subject property was not identified, and there were no sites listed within 1/8 mile radius of the subject site.

### **6.9 Unmapped Sites**

The Database Report includes a list of facilities that could not be properly located or mapped due to inadequate or incorrect address information. EPI reviewed this list and the available information in the database, and consulted local street directories to determine the relative proximity of these sites in relation to the subject property.

- There are three (3) unmapped sites listed.

Based on the address information provided in the database report, EPI has determined that the unmapped sites are not located in close proximity to the subject property. Therefore, these sites are not considered to be recognized environmental conditions in connection with the subject property.



---

## 7.0 FINDINGS & CONCLUSIONS

EPI has performed a Phase I Environmental Site Assessment in conformance with the scope and limitations of ASTM Standard Practice for Environmental Site Assessments of the property located at 1540-1542 North Western Avenue in Chicago, Illinois. Any exceptions to, or deletions from, these practices are described in Section 2.0 of this report.

EPI's Phase I Environmental Site Assessment has revealed evidence of a recognized environmental condition in connection with the subject property. The subject property was occupied by a filling/service station from at least 1950 to 1975.

According to Chicago Department of Environment (CDOE) permits, aerial photographs and Sanborn Fire Insurance Maps, the subject property was occupied by a gasoline filling station since at least 1950 to 1975. The 1948 and 1975 Sanborn Maps show the subject property to mapped as "Filling and Greasing" station with three (3) Underground Storage Tanks (USTs) mapped on the northeast corner of the site. The CDOE records show USTs to have been installed from 1948 to 1965. Based on the CDOE information, there are at least three (3) USTs that could potentially exist on the subject property. The former use of the site as a gasoline filling station and the long term use of the site as an automotive service facility is considered to be a recognized environmental condition.

Based on the information described herein, it is the opinion of EPI that additional investigation is deemed to be warranted to further characterize the issues identified on the subject property. EPI recommends that a Phase II Subsurface Investigation be perform and that a magnetic survey be completed.

The issues and/or recognized environmental conditions are listed and/or identified in this report in order to identify areas that may warrant further discussion, explanation, or investigation to fully assess the potential impacts for the parties involved with, or acquiring an interest in, the subject property. It should be noted that the identification of recognized environmental conditions, is not, necessarily, an indication that environmental problems exist on the subject property. Other items identified in the body of this report, which may not be listed here, may also be of interest in light of a given transaction. As such, this report should be read and interpreted as a whole.



## 8.0 REPORT SIGNATURES


This Phase I Environmental Assessment was performed and prepared by EPI for the benefit of the Client. The primary environmental professionals responsible for this report are listed below.

The environmental professional(s) who prepared this report affirm that the facts stated in this report are true and made under a penalty of perjury as defined in Section 32-2 of the Criminal Code of 1961.

The undersigned have no present or prospective interest in the Property or parties involved.

This Assessment has been performed in conformance with the ASTM Standard Practice for Environmental Site Assessments: Phase I Environmental Site Assessment Process, and the specific requirements of the Client.

"I declare that, to the best of my professional knowledge and belief, I meet the definition of an Environmental Professional as defined in 312.10 of 40 CFR 312" and "I have specific qualifications based on education, training, and experience to assess a property of the nature, history and setting of the subject property. I have developed and performed the all appropriate inquires in conformance with the standards and practices set forth in 40 CFR Part 312."



---

John A. Best Jr.  
Manager of Assessments

4/15/11

---

Date



---

## **9.0 APPENDICES**

### **A. Site Photographs**

### **B. Geographical Sources and Site Information**

- i. USGS 7.5" Topographical Map**
- ii. Cook County Parcel Information**
- iii. Sidwell Map**
- iv. Chicago Zoning Map**
- v. EDR Database Report**

### **C. Historical Sources**

- i. Aerial Photographs**
- ii. Fire Insurance Maps**

### **D. Freedom of Information Act (FOIA)**

- i. City of Chicago Department of Environment**
- ii. Illinois Environmental Protection Agency**

### **E. Disclaimer**



---


## A. Site Photographs




**Subject Property as view from the Southeast**



**Subject Property as viewed from the West**



**East Façade of the Site Building (overgrown area is location of Sanborn mapped tanks)**



**Interior View of the South Service Bay**






**View of Central Service Bay and Metal Plate Covering Oil Change Pit**



**Area to the East of the Subject Property**



**Area to the South of the Subject Property**



**Area to the North of the Subject Property**



---

## **B. Geographical Sources and Site Information**

- i. USGS 7.5" Topographical Map**
- ii. Cook County Parcel Information**
- iii. Sidwell Map**
- iv. Chicago Zoning Map**
- v. EDR Database Report**

Send To Printer

Back To MSR Maps

Change to 11x17 Print Size

Show Grid Lines

Change to Landscape

USGS Chicago, Illinois, United States 01 Jul 1992

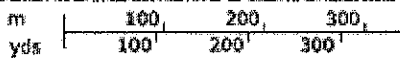
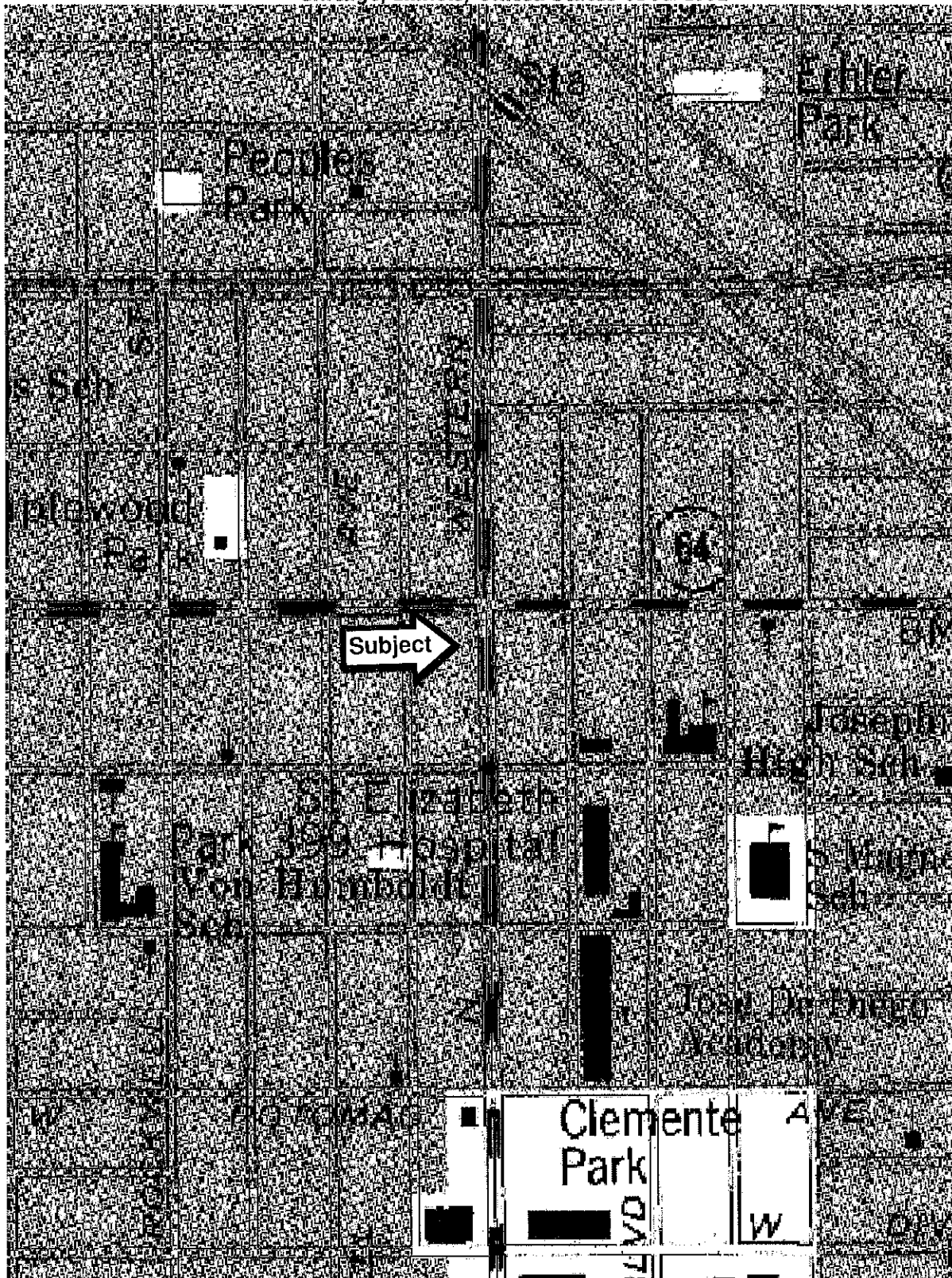


Image courtesy of the U.S. Geological Survey

© 2010 Microsoft Corporation. Terms of Use Privacy Statement



Cook County Assessor's Office  
Joseph Berrios



1542 N Western Ave

PIN 16-01-207-026-0000

Property

Appeals Exemptions Certificate Of Error

Property Details

Click Here to  
View Image

VIEW LARGER IMAGE

City

Chicago

Township

West Chicago

NBHD.

30

Taxcode

77050

Class

5-22

Assessed Valuation

	2010 Assessor Certified Assessment	2009 Board of Review Certified
Land Assessed Value	11,513	11,513
Building Assessed Value	2,340	2,340
Total Assessed Value	13,853	13,853

Property Characteristics

Description	One story non-fireproof public garage
Age:	72
Land Square Footage	2,709
Note	Improvements are Prorated with One or More Parcels



Cook County Assessor's Office  
Joseph Berrios



1540 N Western Ave

PIN 16-01-207-027-0000

Property

Appeals Exemptions Certificate Of Error

### Property Details

Click Here to  
View Image

VIEW LARGER IMAGE

**City**

Chicago

**Township**

West Chicago

**NBHD.**

30

**Taxcode**

77050

**Class**

5-22

### Assessed Valuation

	2010 Assessor Certified Assessment	2009 Board of Review Certified
Land Assessed Value	11,581	11,581
Building Assessed Value	2,340	2,340
Total Assessed Value	13,921	13,921

### Property Characteristics

<b>Description</b>	One story non-fireproof public garage
<b>Age:</b>	72
<b>Land Square Footage</b>	2,725
<b>Note</b>	Improvements are Prorated with One or More Parcels

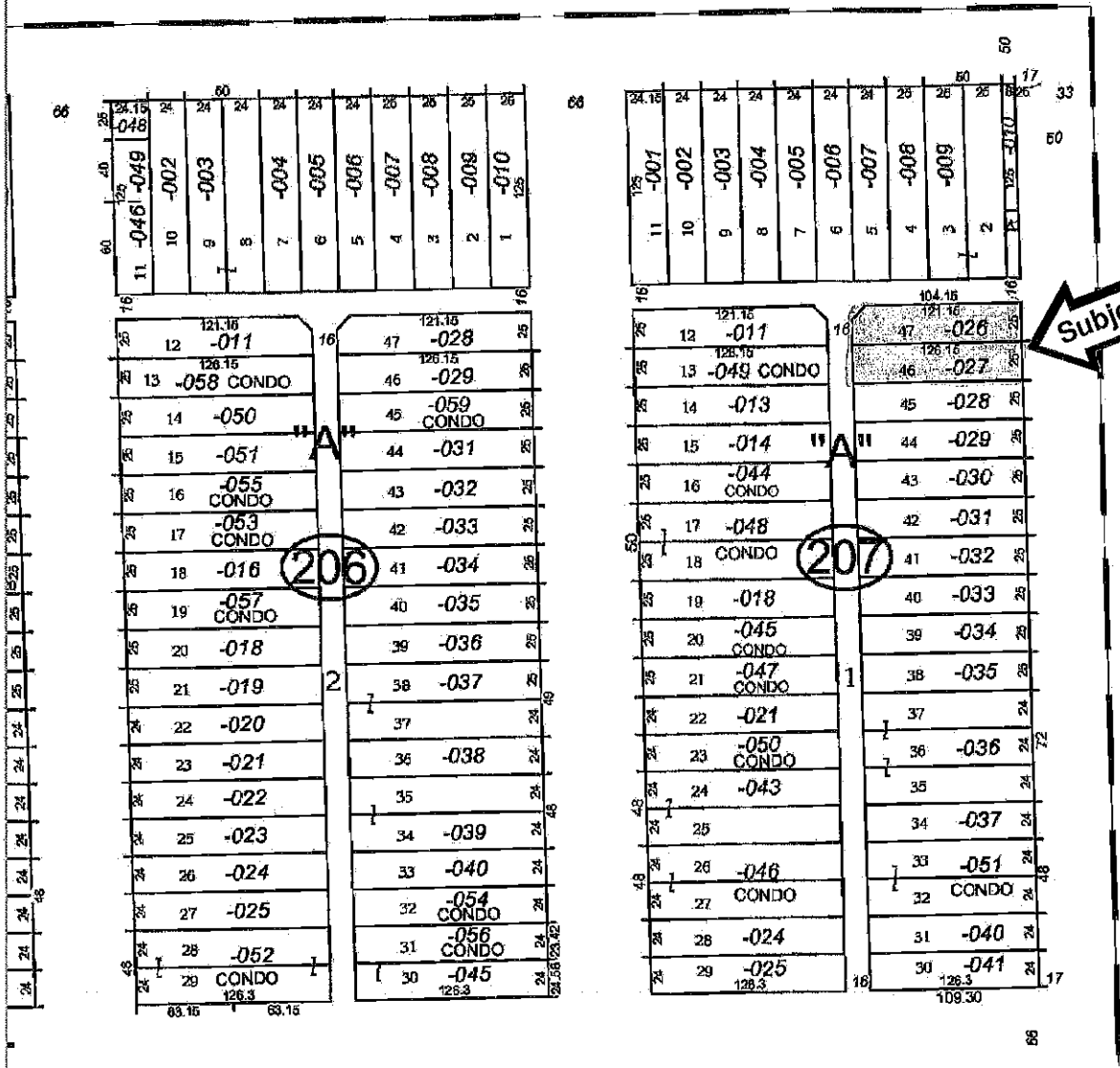




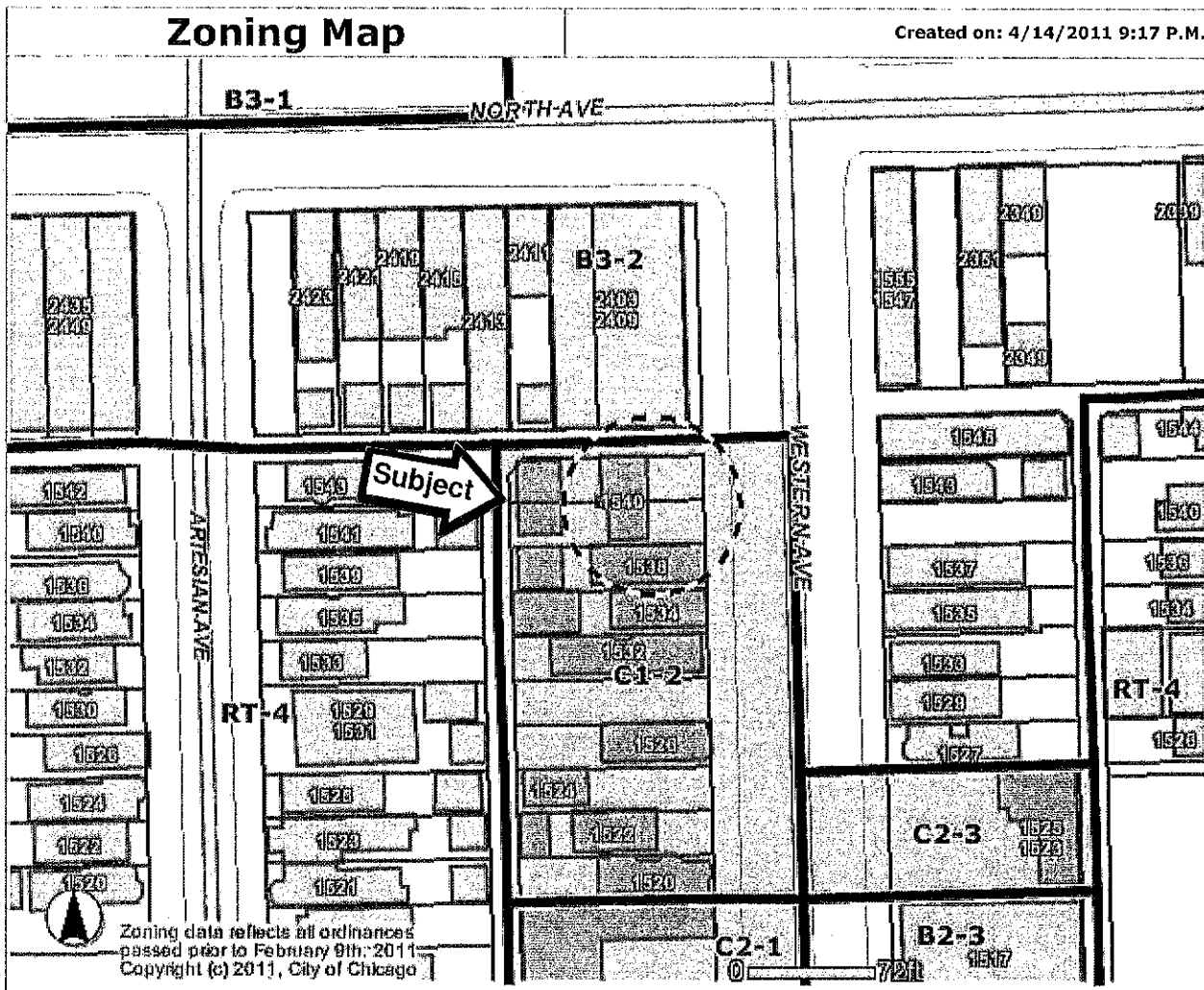
16012070260000 04/20/2008



# E 1/4 SEC 1-39-13 WEST



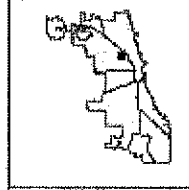




**Address**

1540 N WESTERN AVE

- |                       |  |                    |
|-----------------------|--|--------------------|
| <b>Zoning</b>         | <b>Historic Preservation</b>   | <b>Lakefront</b>   |
| Business              | <b>CHICAGO LANDMARKS</b>   | Pedestrian Streets |
| Commercial            | Chicago Landmarks  | Buildings          |
| Manufacturing         | Landmark Districts   | Parcels            |
| Residential           | <b>Chicago Historic Resources Survey - Buildings subject to Demolition-Delay Ordinance</b> | Streets            |
| Planned Development   | Red  | Curbs              |
| Planned Manufacturing | Orange   | Forest Preserve    |
| Downtown Core         | Water  | City Boundary      |
| Downtown Service      | Cemetery   |                    |
| Downtown Mixed        | Municipalities   |                    |
| Downtown Residential  |  |                    |
| Transportation        |  |                    |
| Parks & Open Space    |  |                    |
| Zoning Boundaries     |  |                    |



Information provided on the City of Chicago web site should not be used as a substitute for legal, accounting, real estate, business, tax, or other professional advice. The City of Chicago assumes no liability for any damages or loss of any kind that might arise from the use of, misuse of, or the inability to use the City web site and/or the materials contained on the web site. The City of Chicago also assumes no liability for improper or incorrect use of materials or information contained on its web site. All materials that appear on the City of Chicago web site are distributed and transmitted as is, without warranties of any kind, either express or implied, and subject to the terms and conditions stated in this disclaimer.

111048  
 1540 North Western Avenue  
 Chicago, IL 60622  
 Inquiry Number: 3038531.2s  
 April 11, 2011

The EDR Radius Map™ Report with GeoCheck®

TABLE OF CONTENTS

SECTION	PAGE
Executive Summary.....	ES1
Overview Map.....	2
Detail Map.....	3
Map Findings Summary.....	4
Map Findings.....	7
Orphan Summary.....	51
Government Records Searched/Data Currency Tracking.....	GR-1
<b><u>GEOCHECK ADDENDUM</u></b>	
Physical Setting Source Addendum.....	A-1
Physical Setting Source Summary.....	A-2
Physical Setting Source Map.....	A-7
Physical Setting Source Map Findings.....	A-8
Physical Setting Source Records Searched.....	A-21


Thank you for your business.  
 Please contact EDR at 1-800-352-0050  
 with any questions or comments.

**Disclaimer - Copyright and Trademark Notice**

This Report contains certain information obtained from a variety of public and other sources reasonably available to Environmental Data Resources, Inc. It cannot be concluded from this Report that the information contained herein is true, accurate, or complete. Environmental Data Resources, Inc. SPECIFICALLY DISCLAIMS THE MAKING OF ANY SUCH WARRANTIES, INCLUDING WITHOUT LIMITATION, ENVIRONMENTAL DATA RESOURCES, INC. DOES NOT WARRANT THE ACCURACY, COMPLETENESS, OR RELIABILITY OF ANY INFORMATION CONTAINED IN THIS REPORT. ENVIRONMENTAL DATA RESOURCES, INC. SHALL BE LIABLE TO THE USER FOR ANY LOSS OF DAMAGE INCLUDING, WITHOUT LIMITATION, SPECIAL, INCIDENTAL, ACCIDENT OR ANY OTHER CAUSE, FOR ANY LOSS OF DAMAGE INCLUDING, WITHOUT LIMITATION, SPECIAL, INCIDENTAL, CONSEQUENTIAL, OR EXEMPLARY DAMAGES, ANY LIABILITY ON THE PART OF ENVIRONMENTAL DATA RESOURCES, INC. IS STRICTLY LIMITED TO A REFUND OF THE AMOUNT PAID FOR THIS REPORT. Purchaser accepts this Report "AS IS". Any analyses, estimates, ratings, or other information contained in this Report are provided for informational purposes only, and are not intended to provide, nor should they be interpreted as providing, any facts, recommendations, or other information that a professional in the field of Environmental Site Assessment performed by an environmental professional can provide information regarding the environmental risk for any property. Additionally, the information provided in this Report is not to be construed as legal advice.

Copyright 2011 by Environmental Data Resources, Inc. All rights reserved. Reproduction in any media or format, in whole or in part, of any report or map of Environmental Data Resources, Inc., or its affiliates, is prohibited without prior written permission. EDR and its logos (including Sanborn and Sanborn Map) are trademarks of Environmental Data Resources, Inc. or its affiliates. All other trademarks used herein are the property of their respective owners.

440 Wheelers Farms Road  
 Milford, CT 06461  
 Toll Free: 800.352.0050  
 www.edr.com



FORM-BK-ALV

EXECUTIVE SUMMARY

A search of available environmental records was conducted by Environmental Data Resources, Inc (EDR). The report was designed to assist parties seeking to meet the search requirements of EPA's Standards and Practices for Air Appropriate Inquiries (40 CFR Part 312), the ASTM Standard Practices for Environmental Site Assessments (E 1527-05) or custom requirements developed for the evaluation of environmental risk associated with a parcel of real estate.

TARGET PROPERTY INFORMATION

ADDRESS  
1540 NORTH WESTERN AVENUE  
CHICAGO, IL 60622

COORDINATES

Latitude (North): 41.909700 - 41° 54' 34.9"  
Longitude (West): 87.687300 - 87° 41' 14.3"  
Universal Transvers Mercator: Zone 16  
UTM X (Meters): 442597.3  
UTM Y (Meters): 4639765.5  
Elevation: 587 ft. above sea level

USGS TOPOGRAPHIC MAP ASSOCIATED WITH TARGET PROPERTY

Target Property Map: 41087-H8 CHICAGO LOOP, IL  
Most Recent Revision: 1997

AERIAL PHOTOGRAPHY IN THIS REPORT

Portions of Photo from: 2005, 2006, 2007  
Source: USDA

TARGET PROPERTY SEARCH RESULTS

The target property was not listed in any of the databases searched by EDR.

DATABASES WITH NO MAPPED SITES

No mapped sites were found in EDR's search of available ("reasonably ascertainable") government records either on the target property or within the search radius around the target property for the following databases:

STANDARD ENVIRONMENTAL RECORDS

Federal NPL site list  
NPL..... National Priority List

EXECUTIVE SUMMARY

Proposed NPL..... Proposed National Priority List Sites  
NPL LIENS..... Federal Superfund Liens

Federal Delisted NPL site list

Delisted NPL..... National Priority List Deletions

Federal CERCLIS list

FEDERAL FACILITY..... Federal Facility Site Information listing

Federal CERCLIS NFRAP site List

CERC-NFRAP..... CERCLIS No Further Remedial Action Planned

Federal RCRA CORRACTS facilities list

CORRACTS..... Corrective Action Report

Federal RCRA non-CORRACTS TSD facilities list

RCRA-TSDF..... RCRA - Treatment, Storage and Disposal

Federal RCRA generators list

RCRA-LQG..... RCRA - Large Quantity Generators  
RCRA-CESQG..... RCRA - Conditionally Exempt Small Quantity Generator

Federal institutional controls / engineering controls registries

US ENG CONTROL..... Engineering Controls Sites List  
US INST CONTROL..... Sites with Institutional Controls

Federal ERNS list

ERNS..... Emergency Response Notification System

State- and tribal - equivalent CERCLIS

SSL..... State Sites Unit Listing

State and tribal landfill and/or solid waste disposal site lists

SWIFL..... Available Disposal for Solid Waste in Illinois - Solid Waste Landfills Subject to State Surcharge  
LF SPECIAL WASTE..... Solid Waste Site List  
IL NIPC..... Solid Waste Landfill Inventory  
CDDD..... Clean Construction or Demolition Debris

State and tribal leaking storage tank lists

INDIAN LUST..... Leaking Underground Storage Tanks on Indian Land

State and tribal registered storage tank lists

INDIAN LUST..... Underground Storage Tanks on Indian Land

## EXECUTIVE SUMMARY

FEMA UST..... Underground Storage Tank Listing  
 State and tribal voluntary cleanup sites  
 INDIAN VCP..... Voluntary Cleanup Priority Listing  
 State and tribal Brownfields sites  
 BROWNFIELDS..... Municipal Brownfields Redevelopment Grant Program Project Descriptions

### ADDITIONAL ENVIRONMENTAL RECORDS

Local Brownfield lists  
 US BROWNFIELDS..... A Listing of Brownfields Sites  
 Local Lists of Landfill / Solid Waste Disposal Sites  
 ODI..... Open Dump Inventory  
 DEBRIS REGION 9..... Torres Martinez Reservation Illegal Dump Site Locations  
 INDIAN ODI..... Report on the Status of Open Dumps on Indian Lands

Local Lists of Hazardous waste / Contaminated Sites  
 US CDL..... Clandestine Drug Labs  
 CDL..... Meth Drug Lab Site Listing  
 US HIST CDL..... National Clandestine Laboratory Register

### Local Land Records

LIENS 2..... CERCLA Lien Information  
 LUCIS..... Land Use Control Information System

### Records of Emergency Release Reports

HMIRS..... Hazardous Materials Information Reporting System  
 SPILLS..... State spills

### Other Ascertainable Records

DOT OPS..... Incident and Accident Data  
 DOD..... Department of Defense Sites  
 FUDS..... Formerly Used Defense Sites  
 CONSENT..... Superfund (CERCLA) Consent, Decrees  
 RECORDS..... Division  
 UMTRA..... Uranium Mill Tailings Sites  
 MINES..... Mines Master File  
 TRIS..... Toxic Chemical Release Inventory System  
 TSCA..... Toxic Substances Control Act  
 TSCA..... Federal Insecticide, Fungicide, & Rodenticide  
 FTTS..... FIFRA/TSCA Tracking System - Administrative Case Listing  
 HIST FTTS..... FIFRA/TSCA Tracking System  
 SSTS..... Section 7 Tracking Systems  
 ICIS..... Integrated Compliance Information System

## EXECUTIVE SUMMARY

PADS..... PCB Activity Database System  
 MLTS..... Material Licensing Tracking System  
 RADINFO..... Radiation Information Database  
 FINDS..... Facility Index System  
 RAATS..... RCRA Administrative Action Tracking System  
 UIC..... Underground Injection Wells  
 NPDES..... A Listing of Active Permits  
 DRYCLEANERS..... Illinois Licensed Drycleaners  
 IMPDMENT..... Surface Impoundment Inventory  
 AIRS..... AIRS  
 TIER 2..... Tier 2 Information Listing  
 INDIAN RESERV..... Indian Reservations  
 SCRD DRYCLEANERS..... State Coalition for Remediation of Drycleaners Listing  
 PCB TRANSFORMER..... PCB Transformer Registration Database  
 COAL ASH EPA..... Coal Combustion Residues Surface Impoundments List  
 COAL ASH DOE..... Steam-Electric Plant Operation Data  
 PIMW..... Potentially Infectious Medical Waste

### EDR PROPRIETARY RECORDS

EDR Proprietary Records  
 Manufactured Gas Plants..... EDR Proprietary Manufactured Gas Plants

### SURROUNDING SITES SEARCH RESULTS

Surrounding sites were identified in the following databases.  
 Elevations have been determined from the USGS Digital Elevation Model and should be evaluated on a relative (not an absolute) basis. Relative elevation information between sites of close proximity should be field verified. Sites with an elevation equal to or higher than the target property have been differentiated below from sites with an elevation lower than the target property. Page numbers and map identifier numbers refer to the EDR Radius Map report where detailed data on individual sites can be reviewed.

Sites listed in *bold italics* are in multiple databases.

Unmappable (orphan) sites are not considered in the foregoing analysis.

### STANDARD ENVIRONMENTAL RECORDS

#### Federal CERCLIS list

CERCLIS: The Comprehensive Environmental Response, Compensation and Liability Information System contains data on potentially hazardous waste sites that have been reported to the USEPA by states, municipalities, private companies and private persons, pursuant to Section 103 of the Comprehensive Environmental Response, Compensation and Liability Act (CERCLA). CERCLIS contains sites which are either proposed to or on the National Priorities List (NPL) and sites which are in the screening and assessment phase for possible inclusion on the NPL.

A review of the CERCLIS list, as provided by EDR, and dated 11/30/2010 has revealed that there is 1

**EXECUTIVE SUMMARY**

CERCLIS site within approximately 0.5 miles of the target property.

Equal/Higher Elevation	Address	Direction / Distance	Map ID	Page
A CHEMICAL COMPANY	1326 NORTH WESTERN AVENUE	S 1/4 - 1/2 (0.300 mi.)	G23	30

**Federal RCRA generators list**

RCRA-SQG: RCRAinfo is EPA's comprehensive information system, providing access to data supporting the Resource Conservation and Recovery Act (RCRA) of 1976 and the Hazardous and Solid Waste Amendments (HSWA) of 1984. The database includes selective information on sites which generate, transport, store, treat and/or dispose of hazardous waste as defined by the Resource Conservation and Recovery Act (RCRA). Small quantity generators (SQGs) generate between 100 kg and 1,000 kg of hazardous waste per month.

A review of the RCRA-SQG list, as provided by EDR, and dated 02/17/2010 has revealed that there are 3 RCRA-SQG sites within approximately 0.25 miles of the target property.

Equal/Higher Elevation	Address	Direction / Distance	Map ID	Page
WALGREENS #2877	2440 W NORTH AVE	NW 0 - 1/8 (0.082 mi.)	5	11
ADMIRRO CORP	2340 W WABANSIA AVE	NNE 1/8 - 1/4 (0.208 mi.)	T3	19
SUPERIOR SILK SCREEN INDS	2300 W WABANSIA AVE	NE 1/8 - 1/4 (0.244 mi.)	E78	26

**State and tribal leaking storage tank lists**

LUST: The Leaking Underground Storage Tank Incident Reports contain an inventory of reported leaking underground storage tank incidents. The data come from the Illinois Environmental Protection Agency's LUST Incident Report.

A review of the LUST list, as provided by EDR, and dated 03/03/2011 has revealed that there are 23 LUST sites within approximately 0.5 miles of the target property.

Equal/Higher Elevation	Address	Direction / Distance	Map ID	Page
MILWAUKEE DEVELOPMENT TRUST NFA/NFR Letter: 07/18/2004	1851 NORTHWESTERN AVE.	SW 0 - 1/8 (0.010 mi.)	A1	7
SHELL #136923 NFA/NFR Letter: 12/18/2009	1600 NORTHWESTERN AVENUE	SW 0 - 1/8 (0.010 mi.)	A2	7
SHELL OIL CO. NFA/NFR Letter: 02/24/2000	1600 NORTH WESTERN AVE.	N 0 - 1/8 (0.047 mi.)	B3	8
BERNSHTAM, ELLA NFA/NFR Letter: 02/19/2009	1658 NORTH WESTERN AVENUE	N 1/8 - 1/4 (0.164 mi.)	C8	14
CHICAGO PARK DISTRICT 1704 WESTERN, INC. RMA ENTERPRISES NFA/NFR Letter: 01/07/2005	1640 NORTH MAPLEWOOD AVENUE 1712 NORTH WESTERN AVENUE 1750 NORTH WESTERN AVE.	N 1/8 - 1/4 (0.192 mi.) N 1/8 - 1/4 (0.212 mi.) N 1/4 - 1/2 (0.267 mi.)	D14 D14 F9	15 21 27
CHICAGO URBAN PROPERTIES, INC. JENSEN METAL FURNITURE CELEBRITY AUTO SALES NFA/NFR Letter: 05/23/2000	2633 WEST ST. PAUL ST. 2235-2257 WEST WABANSIA 1320 NORTH WESTERN AVENUE	NNE 1/4 - 1/2 (0.269 mi.) NE 1/4 - 1/2 (0.288 mi.) S 1/4 - 1/2 (0.308 mi.)	F20 F22 G24	28 29 34
ECONOMY ELECTOR NFA/NFR Letter: 01/05/1993	2213 WEST WABANSIA	NE 1/4 - 1/2 (0.308 mi.)	G25	35

**EXECUTIVE SUMMARY**

Equal/Higher Elevation	Address	Direction / Distance	Map ID	Page
HAYES MACHINERY NFA/NFR Letter: 03/11/2002	1348 NORTH WESTERN AVE.	S 1/4 - 1/2 (0.324 mi.)	G26	35
JORDAN, FRANK NFA/NFR Letter: 03/03/2010	1815 NORTH WESTERN AVE.	N 1/4 - 1/2 (0.325 mi.)	27	38
PETROZEINI, JIM CHICAGO, CITY OF - DEPARTMENT CHICAGO, CITY OF NFA/NFR Letter: 04/08/1998	2155 WABANSIA 1801-1811 NORTH MILWAUK 1244 NORTH WESTERN AVE.	NE 1/4 - 1/2 (0.337 mi.) NE 1/4 - 1/2 (0.371 mi.) S 1/4 - 1/2 (0.405 mi.)	28 H30 35	36 41 45
EL RINCON COMMUNITY CLINIC ST. IDELUS PARISH NFA/NFR Letter: 02/18/2011	1874 NORTH MILWAUKEE 1405 NORTH WASHINGTON	NNE 1/4 - 1/2 (0.416 mi.) N 1/4 - 1/2 (0.420 mi.)	36 37	45 46
DELA, JOSEPH PHENIX DEVELOPMENT CORP. CONTINENTAL AVE CHURCHILL-HOTEL, LLC NFA/NFR Letter: 02/23/2001	1754 NORTH WILLMOT AVE. 1825 NORTH ROCKWELL 1907 NORTH MILWAUKEE AV 2127-2749 WEST CHURCHIL	NE 1/4 - 1/2 (0.430 mi.) NW 1/4 - 1/2 (0.437 mi.) N 1/4 - 1/2 (0.444 mi.) NE 1/4 - 1/2 (0.467 mi.)	38 40 42 43	47 47 48 50
Lower Elevation	Address	Direction / Distance	Map ID	Page
CHICAGO, CITY OF	1701 NORTH MILWAUKEE	ENE 1/4 - 1/2 (0.402 mi.)	I34	44

LUST TRUST: In case sufficient funds are not available in the Underground Storage Tank Fund, requests for payment are entered on the Payment Priority List by "queue date" order. As required by the Environmental Protection Act, the queue date is the date that a complete request for partial or final payment was received by the Agency. The queue date is "officially" confirmed at the end of the payment review process when a Final Decision Letter is sent to the site owner.

A review of the LUST TRUST list, as provided by EDR, and dated 01/14/2011 has revealed that there is 1 LUST TRUST site within approximately 0.5 miles of the target property.

Equal/Higher Elevation	Address	Direction / Distance	Map ID	Page
SHELL #136923	1600 NORTHWESTERN AVENUE	SW 0 - 1/8 (0.010 mi.)	A2	7

**State and tribal registered storage tank lists**

UST: The Underground Storage Tank database contains registered USTs. USTs are regulated under Subtitle I of the Resource Conservation and Recovery Act (RCRA). The data come from the Illinois State Fire Marshal's STC Facility List.

A review of the UST list, as provided by EDR, and dated 02/03/2011 has revealed that there are 7 UST sites within approximately 0.25 miles of the target property.

Equal/Higher Elevation	Address	Direction / Distance	Map ID	Page
TRUE NORTH LOCATION 1936	1600 N. WESTERN AVE.	N 0 - 1/8 (0.047 mi.)	B4	9
PLATINUM MOTORS	1651 NORTH WESTERN AVENUE	N 1/8 - 1/4 (0.152 mi.)	C6	12
VACANT	1658 N. WESTERN AVE.	N 1/8 - 1/4 (0.164 mi.)	C7	13
ST ELIZABETH HOSPITAL INC	1431 N CLAREMONT AVE	SSE 1/8 - 1/4 (0.185 mi.)	9	15
CONSTRUCTION SITE	1640 N. MAPLEWOOD AVENUE	NW 1/8 - 1/4 (0.205 mi.)	12	19
VACANT	1717-35 N. WESTERN AVENUE	N 1/8 - 1/4 (0.212 mi.)	D15	21

**EXECUTIVE SUMMARY**

Equal/Higher Elevation	Address	Direction / Distance	Map ID	Page
LOT 69	2319 W WABANSIA	NNE 1/8 - 1/4 (0.218 mi.)	16	23

**State and tribal institutional control / engineering control registries**  
**ENG CONTROLS:** Sites with Engineering Controls.

A review of the ENG CONTROLS list, as provided by EDR, and dated 03/04/2011 has revealed that there is 1 ENG CONTROLS site within approximately 0.5 miles of the target property.

Lower Elevation	Address	Direction / Distance	Map ID	Page
CHICAGOLAND LAUNDRY	1701 NORTH MILWAUKEE AVENUE 1/4 - 1/2 (0.402 mi.)		133	43

**INST CONTROL:** Legal or administrative restrictions on land use and/or other activities (e.g., groundwater use restrictions) which effectively limit exposure to contamination may be employed as alternatives to removal or treatment of contamination.

A review of the INST CONTROL list, as provided by EDR, and dated 03/04/2011 has revealed that there is 1 INST CONTROL site within approximately 0.5 miles of the target property.

Lower Elevation	Address	Direction / Distance	Map ID	Page
CHICAGOLAND LAUNDRY	1701 NORTH MILWAUKEE AVENUE 1/4 - 1/2 (0.402 mi.)		133	43

**State and tribal voluntary cleanup sites**

**SRP:** Illinois Environmental Protection Agency, Site Remediation Program Database

A review of the SRP list, as provided by EDR, and dated 03/04/2011 has revealed that there are 7 SRP sites within approximately 0.5 miles of the target property.

Equal/Higher Elevation	Address	Direction / Distance	Map ID	Page
JENSEN METAL FURNITURE	2255 WEST WABANSIA AVENUE NE 1/4 - 1/2 (0.270 mi.)		F21	28
SLUDGE REMOVAL & SEWER SERVICE	2315 W MOFFAT	NNE 1/4 - 1/2 (0.369 mi.)	29	37
CHICAGO DEPARTMENT OF ENVIRONMENT	1801-1811 NORTH MILWAUKEE	NE 1/4 - 1/2 (0.371 mi.)	H31	41
PHOENIX DEVELOPMENT CORPORATION	1801 NORTH ROCKWELL STR NW 1/4 - 1/2 (0.387 mi.)		32	42
DUBA PROPERTY	1825 NORTH LEAVITT STRE	NE 1/4 - 1/2 (0.427 mi.)	36	45
POWER PARTS COMPANY	1880 NORTH WILMOT AVENUE NNE 1/4 - 1/2 (0.442 mi.)		41	48
Lower Elevation	Address	Direction / Distance	Map ID	Page
CHICAGOLAND LAUNDRY	1701 NORTH MILWAUKEE AVENUE 1/4 - 1/2 (0.402 mi.)		133	43

**EXECUTIVE SUMMARY**

**ADDITIONAL ENVIRONMENTAL RECORDS**

**Other Ascertainable Records**

RCRA-NonGen: RCRAInfo is EPA's comprehensive information system, providing access to data supporting the Resource Conservation and Recovery Act (RCRA) of 1976 and the Hazardous and Solid Waste Amendments (HSWA) of 1984. The database includes selective information on sites which generate, transport, store, treat and/or dispose of hazardous waste as defined by the Resource Conservation and Recovery Act (RCRA). Non-Generators do not presently generate hazardous waste.

A review of the RCRA-NonGen list, as provided by EDR, and dated 02/17/2010 has revealed that there are 2 RCRA-NonGen sites within approximately 0.25 miles of the target property.

Equal/Higher Elevation	Address	Direction / Distance	Map ID	Page
NORTH BELL AUTO BODY	2235 W NORTH AVE	ENE 1/8 - 1/4 (0.196 mi.)	11	16
ROLLPRINT PACKAGING PRODUCTS	2301 W WABANSIA	NE 1/8 - 1/4 (0.235 mi.)	E17	25

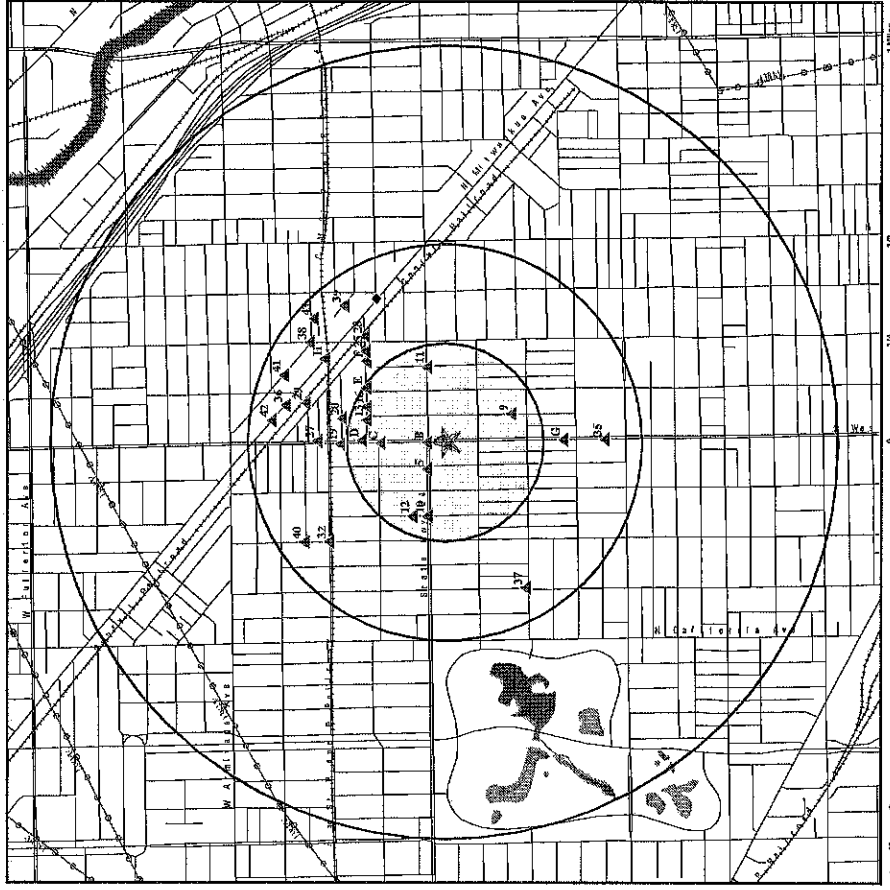
## EXECUTIVE SUMMARY

Due to poor or inadequate address information, the following sites were not mapped. Count: 3 records.

Database(s)  
 LUST  
 RCRA-NonGen  
 US BROWNFIELDS

Site Name  
 1555 MILWAUKEE LLC  
 COMED  
 ROSELAND COMMUNITY

## OVERVIEW MAP - 3038531.2s



- ★ Target Property
- ▲ Sites at elevations higher than or equal to the target property
- ◆ Sites at elevations lower than the target property
- ▲ Manufactured Gas Plants
- National Priority List Sites
- Dept. Defense Sites

- Indian Reservations BIA
- ▲ Power transmission lines
- ▲ Oil & Gas pipelines
- 100-year flood zone
- 500-year flood zone
- National Wetland Inventory

Scale: 0 1/4 1/2 1 Mile



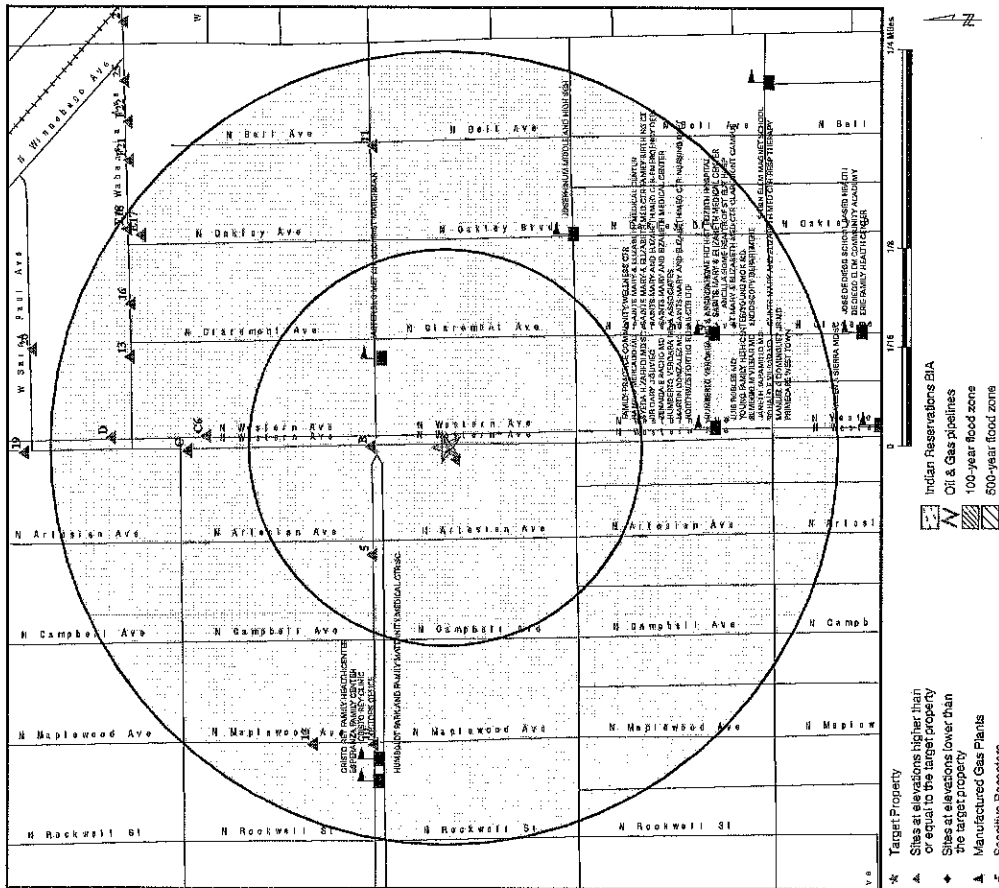
This report includes Interactive Map Layers to display and/or hide map information. The legend below lists only those icons for the default map view.

SITE NAME: 111048  
 ADDRESS: 1540 North Western Avenue  
 Chicago IL 60622  
 LAT/LONG: 41.9037 / 87.6873

CLIENT: Environmental Protection Inc.  
 CONTACT: JB  
 INQUIRY #: 3038531.2s  
 DATE: April 11, 2011 4:54 pm

Copyright © 2011 ESRI, Inc. All Rights Reserved.

DETAIL MAP - 3038531.2s



This report includes Interactive Map Layers to assist in site location. The legend includes only those items for the default map view.

SITE NAME: 111048  
 ADDRESS: 1540 North Western Avenue  
 Chicago IL 60622  
 LAT/LONG: 41.9957 137.6873

CLIENT: Environmental Protection Inc.  
 CONTACT: Jb  
 INQUIRY #: 3038531.2s  
 DATE: April 11, 2011 4:55 pm

Copyright © 2011, EPR, Inc. 02/10 Rev. 2434 Rev. 07/2008

MAP FINDINGS SUMMARY

Database	Target Property	Search Distance (Miles)	< 1/8	1/8 - 1/4	1/4 - 1/2	1/2 - 1	> 1	Total Plotted
<b>STANDARD ENVIRONMENTAL RECORDS</b>								
<b>Federal NPL site list</b>								
NPL		1.000	0	0	0	0	NR	0
Proposed NPL		1.000	0	0	0	0	NR	0
NPL LIENS		TP	NR	NR	NR	NR	NR	0
<b>Federal Delisted NPL site list</b>								
Delisted NPL		1.000	0	0	0	0	NR	0
<b>Federal CERCLIS list</b>								
CERCLIS		0.500	0	0	1	NR	NR	1
FEDERAL FACILITY		1.000	0	0	0	0	NR	0
<b>Federal RCRA IFRAP site List</b>								
CERCA-NFRAP		0.500	0	0	0	NR	NR	0
<b>Federal RCRA CORRACTS facilities list</b>								
CORRACTS		1.000	0	0	0	0	NR	0
<b>Federal RCRA non-CORRACTS TSD facilities list</b>								
RCRA-TSDF		0.500	0	0	0	NR	NR	0
<b>Federal RCRA generators list</b>								
RCRA-LQG		0.250	0	0	NR	NR	NR	0
RCRA-SQG		0.250	1	2	NR	NR	NR	3
RCRA-CESQG		0.250	0	0	NR	NR	NR	0
<b>Federal Institutional controls / engineering controls registries</b>								
US ENG CONTROL		0.800	0	0	0	NR	NR	0
US INST CONTROL		0.500	0	0	0	NR	NR	0
<b>Federal ERIS list</b>								
ERIS		TP	NR	NR	NR	NR	NR	0
<b>State- and tribal - equivalent CERCLIS</b>								
SSU		1.000	0	0	0	0	NR	0
<b>State and tribal landfill and/or solid waste disposal site lists</b>								
SWIFLF		0.500	0	0	0	NR	NR	0
LF SPECIAL WASTE		0.500	0	0	0	NR	NR	0
IL NIPC		0.500	0	0	0	NR	NR	0
CCDD		0.500	0	0	0	NR	NR	0
<b>State and tribal leaking storage tank lists</b>								
LUST		0.500	3	3	17	NR	NR	23
LUST TRUST		0.500	1	0	0	NR	NR	1



MAP FINDINGS SUMMARY

Database	Target Property	Search Distance (Miles)	< 1/8	1/8 - 1/4	1/4 - 1/2	1/2 - 1	> 1	Total Plotted
ROD		1.000	0	0	0	0	NR	0
UMTRA		0.500	0	0	0	NR	NR	0
MINES		0.250	0	0	NR	NR	NR	0
TRIS		TP	NR	NR	NR	NR	NR	0
TSCA		TP	NR	NR	NR	NR	NR	0
FITS		TP	NR	NR	NR	NR	NR	0
SSTS		TP	NR	NR	NR	NR	NR	0
ICIS		TP	NR	NR	NR	NR	NR	0
PADS		TP	NR	NR	NR	NR	NR	0
MLTS		TP	NR	NR	NR	NR	NR	0
RADINFO		TP	NR	NR	NR	NR	NR	0
FINDS		TP	NR	NR	NR	NR	NR	0
PLANTS		TP	NR	NR	NR	NR	NR	0
VIG		TP	NR	NR	NR	NR	NR	0
DRYCLEANERS		TP	NR	NR	NR	NR	NR	0
IMPROVEMENT		0.250	0	0	NR	NR	NR	0
AMIS		0.500	NR	NR	NR	NR	NR	0
TIER 2		TP	NR	NR	NR	NR	NR	0
INDIAN RESERV		TP	NR	NR	NR	NR	NR	0
SCRD DRYCLEANERS		1.000	0	0	0	NR	NR	0
PCB TRANSFORMER		0.500	0	0	NR	NR	NR	0
COAL ASH EPA		TP	NR	NR	NR	NR	NR	0
COAL ASH DOE		0.500	0	0	NR	NR	NR	0
PIMW		TP	NR	NR	NR	NR	NR	0
PIMW		0.250	0	0	NR	NR	NR	0
<b>EDR PROPRIETARY RECORDS</b>								
<b>EDR Proprietary Records</b>								
Manufactured Gas Plants		1.000	0	0	0	0	NR	0

NOTES:  
 TP = Target Property  
 NR = Not Requested at this Search Distance  
 Sites may be listed in more than one database

MAP FINDINGS SUMMARY

Database	Target Property	Search Distance (Miles)	< 1/8	1/8 - 1/4	1/4 - 1/2	1/2 - 1	> 1	Total Plotted
INDIAN LUST		0.500	0	0	0	NR	NR	0
<b>State and tribal registered storage tank lists</b>								
LUST		0.250	1	6	NR	NR	NR	7
INDIAN LUST		0.250	0	0	NR	NR	NR	0
FEIMA LUST		0.250	0	0	NR	NR	NR	0
<b>State and tribal institutional control / engineering control registries</b>								
ENG CONTROL		0.500	0	0	1	NR	NR	1
INST CONTROL		0.500	0	0	1	NR	NR	1
<b>State and tribal voluntary cleanup sites</b>								
SRP		0.500	0	0	7	NR	NR	7
INDIAN VCP		0.500	0	0	0	NR	NR	0
<b>State and tribal Brownfields sites</b>								
BROWNFIELDS		0.500	0	0	0	NR	NR	0
<b>ADDITIONAL ENVIRONMENTAL RECORDS</b>								
<b>Local Brownfield lists</b>								
US BROWNFIELDS		0.500	0	0	0	NR	NR	0
<b>Local Lists of Landfill / Solid Waste Disposal Sites</b>								
ODI		0.500	0	0	0	NR	NR	0
DEBRIS REGION 9		0.500	0	0	0	NR	NR	0
INDIAN ODI		0.500	0	0	0	NR	NR	0
<b>Local Lists of Hazardous waste / Contaminated Sites</b>								
US CDL		TP	NR	NR	NR	NR	NR	0
CDL		TP	NR	NR	NR	NR	NR	0
US HIST CDL		TP	NR	NR	NR	NR	NR	0
<b>Local Land Records</b>								
LIENS 2		TP	NR	NR	NR	NR	NR	0
LUCIS		0.500	0	0	0	NR	NR	0
<b>Records of Emergency Release Reports</b>								
HMIRS		TP	NR	NR	NR	NR	NR	0
SPILLS		TP	NR	NR	NR	NR	NR	0
<b>Other Ascertainable Records</b>								
RCRA-NonGen		0.250	0	2	NR	NR	NR	2
DOT OPS		TP	NR	NR	NR	NR	NR	0
DOD		1.000	0	0	0	0	NR	0
FUDS		1.000	0	0	0	0	NR	0
CONSENT		1.000	0	0	0	0	NR	0

Map ID  
Direction  
Distance  
Elevation



Map ID  
Direction  
Distance  
Elevation



Site  
Database(s)  
EOR ID Number  
EPA ID Number

Site  
Database(s)  
EOR ID Number  
EPA ID Number

A1  
SW  
< 1/8  
0.010 mi.  
52 ft.

SHELL #136923 (Continued)  
Incident Number:  
Amount To Be Paid:  
Running Total:  
Date Approved:  
Pay Assignee:

MILWAUKEE DEVELOPMENT TRUST  
1681 NORTHWESTERN AVE.  
CHICAGO, IL 60651  
Site 1 of 2 in cluster A  
LUST:  
Incident Num:  
IL EPA Id:  
Product:  
IEMA Date:  
Project Manager:  
Project Manager Phone:  
Email:  
PRP Name:  
PRP Contact:  
PRP Address:  
PRP City/State/Zip:  
Site Classification:  
Section 57.5(g) Letter:  
Non LUST Determination Letter:  
20 Report Received:  
45 Report Received:  
Section 57.5(g) Letter:  
NFA/NFR Letter:  
NFR Date Recorded:

20061395-58606  
5273.5  
36532766.23  
6/18/2010  
Not reported  
SHELL #136923  
1/25/2010  
20061395-57988  
21071.73  
25719442.8  
3/1/2010  
Not reported  
SHELL #136923  
9/1/2009  
20061395-57326  
64704.47  
9365913.92  
12/10/2009  
Not reported

A2  
SW  
< 1/8  
0.010 mi.  
52 ft.

SHELL #136923  
1680 NORTHWESTERN AVE.  
CHICAGO, IL 60647  
Site 2 of 2 in cluster A  
LUST:  
Incident Num:  
IL EPA Id:  
Product:  
IEMA Date:  
Project Manager:  
Project Manager Phone:  
Email:  
PRP Name:  
PRP Contact:  
PRP Address:  
PRP City/State/Zip:  
Site Classification:  
Section 57.5(g) Letter:  
Non LUST Determination Letter:  
20 Report Received:  
45 Report Received:  
Section 57.5(g) Letter:  
NFA/NFR Letter:  
NFR Date Recorded:

SHELL #136923  
1680 NORTHWESTERN AVE.  
CHICAGO, IL 60647  
Site 2 of 2 in cluster A  
LUST:  
Incident Num:  
IL EPA Id:  
Product:  
IEMA Date:  
Project Manager:  
Project Manager Phone:  
Email:  
PRP Name:  
PRP Contact:  
PRP Address:  
PRP City/State/Zip:  
Site Classification:  
Section 57.5(g) Letter:  
Non LUST Determination Letter:  
20 Report Received:  
45 Report Received:  
Section 57.5(g) Letter:  
NFA/NFR Letter:  
NFR Date Recorded:

SHELL #136923  
1680 NORTHWESTERN AVE.  
CHICAGO, IL 60647  
Site 1 of 2 in cluster B  
LUST:  
Incident Num:  
IL EPA Id:  
Product:  
IEMA Date:  
Project Manager:  
Project Manager Phone:  
Email:  
PRP Name:  
PRP Contact:  
PRP Address:  
PRP City/State/Zip:  
Site Classification:  
Section 57.5(g) Letter:  
Non LUST Determination Letter:  
20 Report Received:  
45 Report Received:  
Section 57.5(g) Letter:  
NFA/NFR Letter:  
NFR Date Recorded:

LUST TRUST  
Facility Name:  
Queue Date:

LUST  
Facility Name:  
Queue Date:

Map ID  
Direction  
Distance  
Elevation



Site  
Database(s)  
EDR ID Number  
EPA ID Number



Site  
Database(s)  
EDR ID Number  
EPA ID Number

**B4**  
North  
< 1/8  
0.047 mi.  
251 ft.

**UST**  
U00143077  
N/A

**TRUE NORTH LOCATION 1936**  
(Continued)  
U00143077

Relative:  
Higher

Facility ID:  
2021032  
Active  
Facility Status:  
Self-Service Station  
Facility Type:  
True North Energy, LLC  
Owner Name:  
U0035735  
Owner Id:  
5555 Airport Highway  
Owner Address:  
Tulare, CA 94385  
Owner City, St, Zip:

Self Service Permit Expire Date: Not reported  
Fee Due: No

Tank Number:  
1  
12000  
Tank Capacity:  
Gasoline  
Tank Substances:  
11/20/2006  
Last Used Date:  
4/23/1986  
OSFM First Notify Date:  
Tank Status:  
Removed  
Red Tag Issue Date:  
1/1/1979  
Green Tag Issue Date:  
L003443  
Green Tag Decal:  
7/9/2010  
Green Tag Issue Date:  
12/31/2012  
Self Service Permit Inspection Date: Not reported  
Self Service Permit Expire Date: Not reported  
Fee Due: No

Self Service Permit Expire Date: Not reported  
Fee Due: No

Actual:  
598 ft.

Tank Number:  
2  
12000  
Tank Capacity:  
Gasoline  
Tank Substances:  
11/20/2006  
Last Used Date:  
4/23/1986  
OSFM First Notify Date:  
Tank Status:  
Removed  
Red Tag Issue Date:  
1/1/1979  
Green Tag Issue Date:  
L003443  
Green Tag Decal:  
7/9/2010  
Green Tag Issue Date:  
12/31/2012  
Self Service Permit Inspection Date: Not reported  
Self Service Permit Expire Date: Not reported  
Fee Due: No

Self Service Permit Expire Date: Not reported  
Fee Due: No

Tank Number:  
4  
20000  
Tank Capacity:  
Gasoline  
Tank Substances:  
Not reported  
Last Used Date:  
2/2/2007  
OSFM First Notify Date:  
Tank Status:  
Currently in use  
Red Tag Issue Date:  
Not reported  
Green Tag Issue Date:  
12/11/2006  
Green Tag Decal:  
L003443  
Green Tag Issue Date:  
7/9/2010  
Green Tag Issue Date:  
12/31/2012  
Self Service Permit Inspection Date: Not reported  
Self Service Permit Expire Date: Not reported  
Fee Due: No

Self Service Permit Expire Date: Not reported  
Fee Due: No

Relative:  
Higher

Facility ID:  
2021032  
Active  
Facility Status:  
Self-Service Station  
Facility Type:  
True North Energy, LLC  
Owner Name:  
U0035735  
Owner Id:  
5555 Airport Highway  
Owner Address:  
Tulare, CA 94385  
Owner City, St, Zip:

Self Service Permit Expire Date: Not reported  
Fee Due: No

Tank Number:  
5  
12000  
Tank Capacity:  
Gasoline  
Tank Substances:  
Not reported  
Last Used Date:  
2/2/2007  
OSFM First Notify Date:  
Tank Status:  
Currently in use  
Red Tag Issue Date:  
Not reported  
Green Tag Issue Date:  
12/11/2006  
Green Tag Decal:  
L003443  
Green Tag Issue Date:  
7/9/2010  
Green Tag Issue Date:  
12/31/2012  
Self Service Permit Inspection Date: Not reported  
Self Service Permit Expire Date: Not reported  
Fee Due: No

Self Service Permit Expire Date: Not reported  
Fee Due: No


Relative:  
Higher

Facility ID:  
2021032  
Active  
Facility Status:  
Self-Service Station  
Facility Type:  
True North Energy, LLC  
Owner Name:  
U0035735  
Owner Id:  
5555 Airport Highway  
Owner Address:  
Tulare, CA 94385  
Owner City, St, Zip:

Self Service Permit Expire Date: Not reported  
Fee Due: No

Tank Number:  
6  
8000  
Tank Capacity:  
Diesel Fuel  
Tank Substances:  
Not reported  
Last Used Date:  
2/2/2007  
OSFM First Notify Date:  
Tank Status:  
Currently in use  
Red Tag Issue Date:  
Not reported  
Green Tag Issue Date:  
12/11/2006  
Green Tag Decal:  
L003443  
Green Tag Issue Date:  
7/9/2010  
Green Tag Issue Date:  
12/31/2012  
Self Service Permit Inspection Date: Not reported  
Self Service Permit Expire Date: Not reported  
Fee Due: No

Self Service Permit Expire Date: Not reported  
Fee Due: No



5  
NW  
< 1/8  
0.062 mi.  
434 ft.

WALGREENS #2377  
2440 W NORTH AVE  
CHICAGO, IL 60647

RCRA-SQG  
FINDS  
ILR000043166

WALGREENS #2377 (Continued)  
No violations found

1001213007  
1001213007  
ILR000043166

1001213007  
1001213007

Relative:  
Higher

Facility name:  
Facility address:  
EPA ID:  
Contact:  
Contact address:  
Contact country:  
Contact telephone:  
Contact email:  
EPA Region:  
Classification:  
Description:

Registry ID:  
Environmental Interest/Information System

RCRA-SQG  
FINDS  
ILR000043166

RCRA-SQG  
FINDS  
ILR000043166

RCRA-SQG  
FINDS  
ILR000043166

2440 W NORTH AVE  
CHICAGO, IL 60647  
ALEX CRUZ  
2440 W NORTH AVE  
CHICAGO, IL 60647  
(773) 488-5645  
US  
Not reported  
05  
Small Small Quantity Generator  
Handler generates more than 100 and less than 1000 kg of hazardous waste during any calendar month and accumulates less than 6000 kg of hazardous waste at any time; or generates 100 kg or less of hazardous waste during any calendar month, and accumulates more than 1000 kg of hazardous waste at any time

110005958650  
ACES (Illinois - Agency Compliance And Enforcement System) is the Illinois EPA Project to facilitate the permitting operations  
RCRAInfo is a national information system that supports the Resource Conservation and Recovery Act (RCRA) program through the tracking of events and activities related to facilities that generate, transport, and treat, store, or dispose of hazardous waste. RCRAInfo allows RCRA program staff to track the notification, permit, compliance, and corrective action activities required under RCRA.

110005958650  
Environmental Interest/Information System

110005958650  
Environmental Interest/Information System

110005958650  
Environmental Interest/Information System

110005958650  
Environmental Interest/Information System

Relative:  
Higher

Facility name:  
Facility address:  
EPA ID:  
Contact:  
Contact address:  
Contact country:  
Contact telephone:  
Contact email:  
EPA Region:  
Classification:  
Description:

Registry ID:  
Environmental Interest/Information System

RCRA-SQG  
FINDS  
ILR000043166

RCRA-SQG  
FINDS  
ILR000043166

RCRA-SQG  
FINDS  
ILR000043166

Relative:  
Higher

Facility name:  
Facility address:  
EPA ID:  
Contact:  
Contact address:  
Contact country:  
Contact telephone:  
Contact email:  
EPA Region:  
Classification:  
Description:

Registry ID:  
Environmental Interest/Information System

RCRA-SQG  
FINDS  
ILR000043166

RCRA-SQG  
FINDS  
ILR000043166

RCRA-SQG  
FINDS  
ILR000043166

Relative:  
Higher

Facility name:  
Facility address:  
EPA ID:  
Contact:  
Contact address:  
Contact country:  
Contact telephone:  
Contact email:  
EPA Region:  
Classification:  
Description:

Registry ID:  
Environmental Interest/Information System

RCRA-SQG  
FINDS  
ILR000043166

RCRA-SQG  
FINDS  
ILR000043166

RCRA-SQG  
FINDS  
ILR000043166

Relative:  
Higher

Facility name:  
Facility address:  
EPA ID:  
Contact:  
Contact address:  
Contact country:  
Contact telephone:  
Contact email:  
EPA Region:  
Classification:  
Description:

Registry ID:  
Environmental Interest/Information System

RCRA-SQG  
FINDS  
ILR000043166

RCRA-SQG  
FINDS  
ILR000043166

RCRA-SQG  
FINDS  
ILR000043166

Relative:  
Higher

Facility name:  
Facility address:  
EPA ID:  
Contact:  
Contact address:  
Contact country:  
Contact telephone:  
Contact email:  
EPA Region:  
Classification:  
Description:

Registry ID:  
Environmental Interest/Information System

RCRA-SQG  
FINDS  
ILR000043166

RCRA-SQG  
FINDS  
ILR000043166

RCRA-SQG  
FINDS  
ILR000043166

Relative:  
Higher

Facility name:  
Facility address:  
EPA ID:  
Contact:  
Contact address:  
Contact country:  
Contact telephone:  
Contact email:  
EPA Region:  
Classification:  
Description:

Registry ID:  
Environmental Interest/Information System

RCRA-SQG  
FINDS  
ILR000043166

RCRA-SQG  
FINDS  
ILR000043166

RCRA-SQG  
FINDS  
ILR000043166

Relative:  
Higher

Facility name:  
Facility address:  
EPA ID:  
Contact:  
Contact address:  
Contact country:  
Contact telephone:  
Contact email:  
EPA Region:  
Classification:  
Description:

Registry ID:  
Environmental Interest/Information System

RCRA-SQG  
FINDS  
ILR000043166

RCRA-SQG  
FINDS  
ILR000043166

RCRA-SQG  
FINDS  
ILR000043166

Relative:  
Higher

Facility name:  
Facility address:  
EPA ID:  
Contact:  
Contact address:  
Contact country:  
Contact telephone:  
Contact email:  
EPA Region:  
Classification:  
Description:

Registry ID:  
Environmental Interest/Information System

RCRA-SQG  
FINDS  
ILR000043166

RCRA-SQG  
FINDS  
ILR000043166

RCRA-SQG  
FINDS  
ILR000043166

Relative:  
Higher

Facility name:  
Facility address:  
EPA ID:  
Contact:  
Contact address:  
Contact country:  
Contact telephone:  
Contact email:  
EPA Region:  
Classification:  
Description:

Registry ID:  
Environmental Interest/Information System

RCRA-SQG  
FINDS  
ILR000043166

RCRA-SQG  
FINDS  
ILR000043166

RCRA-SQG  
FINDS  
ILR000043166

Relative:  
Higher

Facility name:  
Facility address:  
EPA ID:  
Contact:  
Contact address:  
Contact country:  
Contact telephone:  
Contact email:  
EPA Region:  
Classification:  
Description:

Registry ID:  
Environmental Interest/Information System

RCRA-SQG  
FINDS  
ILR000043166

RCRA-SQG  
FINDS  
ILR000043166

RCRA-SQG  
FINDS  
ILR000043166

Relative:  
Higher

Facility name:  
Facility address:  
EPA ID:  
Contact:  
Contact address:  
Contact country:  
Contact telephone:  
Contact email:  
EPA Region:  
Classification:  
Description:

Registry ID:  
Environmental Interest/Information System

RCRA-SQG  
FINDS  
ILR000043166

RCRA-SQG  
FINDS  
ILR000043166

RCRA-SQG  
FINDS  
ILR000043166

Map ID  
Direction  
Distance  
Elevation



Map ID  
Direction  
Distance  
Elevation



Database(s)  
EPA ID Number

Database(s)  
EPA ID Number

**PLATINUM MOTORS (Continued)**

U003486338

Tank Number: 2  
Tank Capacity: 4000  
Tank Substances: Heating Oil  
Last Used Date: 12/21/1973  
OSFM First Notify Date: 12/25/2002  
Tank Status: Does Not Exist  
Red Tag Issue Date: 11/20/1988  
Green Tag Decal: Not reported  
Green Tag Issue Date: Not reported  
Self Service Permit Inspection Date: Not reported  
Self Service Permit Expire Date: Not reported  
Fee Due: No

Tank Number: 3  
Tank Capacity: 500  
Tank Substances: Fuel Oil  
Last Used Date: 12/31/1973  
OSFM First Notify Date: Not reported  
Tank Status: Exempt from registration  
Red Tag Issue Date: Not reported  
Green Tag Decal: Not reported  
Green Tag Issue Date: Not reported  
Self Service Permit Inspection Date: Not reported  
Self Service Permit Expire Date: Not reported  
Fee Due: Not reported

Tank Number: 4  
Tank Capacity: 2000  
Tank Substances: Gasoline  
Last Used Date: 12/31/1973  
OSFM First Notify Date: Not reported  
Tank Status: Exempt from registration  
Red Tag Issue Date: Not reported  
Green Tag Decal: Not reported  
Green Tag Issue Date: Not reported  
Self Service Permit Inspection Date: Not reported  
Self Service Permit Expire Date: Not reported  
Fee Due: Not reported

**VACANT**  
1656 N. WESTERN AVE.  
CHICAGO, IL 60647  
Site 2 of 3 in cluster C

UST U004126571  
N/A

Facility ID: 2044177  
Facility Type: Self-Service / Unattended Self-Service  
Owner Name: Ella Bernshiam  
Owner ID: U0034948  
Owner Address: 1700 N. Western Ave.  
Owner City/State/Zip: Chicago, IL 60647

Tank Number: 1  
Tank Capacity: 1000  
Tank Substances: Gasoline  
Last Used Date: 12/31/1973  
OSFM First Notify Date: Not reported  
Tank Status: Exempt from registration  
Red Tag Issue Date: Not reported  
Install Date: Not reported  
Green Tag Decal: Not reported  
Green Tag Issue Date: Not reported  
Self Service Permit Inspection Date: Not reported  
Self Service Permit Expire Date: Not reported  
Fee Due: Not reported

Tank Number: 2  
Tank Capacity: 2000  
Tank Substances: Gasoline  
Last Used Date: 12/31/1973  
OSFM First Notify Date: Not reported

**C7**  
North  
1/8-1/4  
0.164 mi.  
867 ft.

Relative:  
Higher  
Actual:  
599 ft.

**BERNSHTAM, ELLA**  
1656 NORTH WESTERN AVENUE  
CHICAGO, IL 60647  
Site 3 of 3 in cluster C

LUST S10932761  
N/A

Relative:  
Higher  
Actual:  
599 ft.

OSFM First Notify Date: Not reported  
Tank Status: Exempt from registration  
Red Tag Issue Date: Not reported  
Install Date: Not reported  
Green Tag Decal: Not reported  
Green Tag Issue Date: Not reported  
Self Service Permit Inspection Date: Not reported  
Self Service Permit Expire Date: Not reported  
Fee Due: Not reported

Map ID  
Direction  
Distance  
Elevation



Map ID  
Direction  
Distance  
Elevation



Site

Database(s)

EDR ID Number  
EPA ID Number

**BERNSHTAM, ELLA (Continued)**

S105327761

**ST ELIZABETH HOSPITAL INC (Continued)**

U001443170

FRP Address: Not reported  
FRP City/State/Zip: Not reported  
FRP Phone: Not reported  
Site Classification: 734  
Section 57.5(g) Letter: Not reported  
Initial LUST Determination Letter: 11/06/2008  
45 Report Received: 11/06/2008  
Section 57.5(g) Letter: Not reported  
NFR Date: 02/19/2009  
NFR Date Recoded: 10/13/2009

Tank Number: 3  
Tank Capacity: 10000  
Tank Substances: Not reported  
Last Used Date: Not reported  
OSFM First Notify Date: 5/5/1986  
Tank Status: Abandoned in place  
Red Tag Issue Date: 1/1/1973  
Install Date: Not reported  
Green Tag Decal: Not reported  
Green Tag Issue Date: Not reported  
Green Tag Expire Date: Not reported  
Self Service Permit Inspection Date: Not reported  
Self Service Permit Expire Date: Not reported  
Fee Due: Not reported

**ST ELIZABETH HOSPITAL INC**  
1451 N CLAREMONT AVE  
CHICAGO, IL 60622

UST U001443170  
N/A

CHICAGO PARK DISTRICT  
1551 NORTH MAPLEWOOD AVENUE  
CHICAGO, IL 60647

LUST S10525644  
N/A

9  
SSE  
1/8-1/4  
0.183 mi.  
965 ft.

Relative:  
Equal  
Actual:  
597 ft.

Facility ID: 2011592  
Facility Status: Closed  
Other: ST Elizabeth Hospital Inc  
Owner Name: U0014-348  
Owner Address: 1451 N Claremont Ave  
Owner City/State/Zip: Chicago, IL 60622

10  
WANY  
1/8-1/4  
0.192 mi.  
1014 ft.

Relative:  
Higher  
Actual:  
598 ft.

LUST:  
Incident Num: 20061533  
IL EPA Id: 0318225257  
Product: Other Petro  
IEMA Date: 12/07/2006  
Project Manager: Davis  
Project Manager Phone: (217) 785-7482  
Email: Valerie.A.Davis@illinois.gov  
FRP Name: Not reported  
FRP Contact: Not reported  
FRP Address: Not reported  
FRP City/State/Zip: Not reported  
FRP Phone: Not reported  
Site Classification: Not reported  
Section 57.5(g) Letter: 734  
Non LUST Determination Letter: Not reported  
20 Report Received: Not reported  
45 Report Received: Not reported  
Section 57.5(g) Letter: 04/17/2007  
NFR/NFR Letter: Not reported  
NFR Date Recoded: Not reported

Tank Number: 2  
Tank Capacity: 10000  
Tank Substances: Not reported  
Last Used Date: Not reported  
OSFM First Notify Date: 5/6/1986  
Tank Status: Abandoned in place  
Red Tag Issue Date: 1/1/1973  
Install Date: Not reported  
Green Tag Decal: Not reported  
Green Tag Issue Date: Not reported  
Green Tag Expire Date: Not reported  
Self Service Permit Inspection Date: Not reported  
Self Service Permit Expire Date: Not reported  
Fee Due: Not reported

11  
ENE  
1/8-1/4  
0.195 mi.  
1034 ft.

Relative:  
Equal  
Actual:  
597 ft.

NORTH BELL AUTO BODY  
2235 W NORTH AVE  
CHICAGO, IL 60647

RCRA-NonGen 100061854  
FNDS IL0994920985

RCRA-NonGen:  
Date form received by agency: 04/01/2006  
Facility name: NORTH BELL AUTO BODY  
Facility address: 2235 W NORTH AVE  
CHICAGO, IL 60647  
EPA ID: IL0994920985  
Contact: ENV COORDINATOR

Map ID  
Direction  
Distance  
Elevation



Map ID  
Direction  
Distance  
Elevation



EDR ID Number  
EPA ID Number  
Database(s)

EDR ID Number  
EPA ID Number  
Database(s)

Site

Site

**NORTH BELL AUTO BODY (Continued)**

1000611884

**NORTH BELL AUTO BODY (Continued)**

1000611884

Contact address: Not reported  
Contact country: Not reported  
Contact telephone: (773) 276-2655  
Contact email: Not reported  
EPA Region: 05  
Classification: Non-Generator  
Description: Handler: Non-Generators do not presently generate hazardous waste

Off-site waste receiver: Commercial status unknown

Universal Waste Summary:  
Waste type: Batteries  
Accumulated waste on-site: No  
Generated waste on-site: No  
Waste type: Lamps  
Accumulated waste on-site: No  
Generated waste on-site: No  
Waste type: Pesticides  
Accumulated waste on-site: No  
Generated waste on-site: No  
Waste type: Thermostats  
Accumulated waste on-site: No  
Generated waste on-site: No

Historical Generators:  
Date form received by agency: 04/17/1987  
Facility name: NORTH BELL AUTO BODY  
Classification: Large Quantity Generator

Hazardous Waste Summary:  
Waste code: F003  
Waste name: THE FOLLOWING SPENT NON-HALOGENATED SOLVENTS: XYLENE, ACETONE, ETHYL ACETATE, ETHYL BENZENE, ETHYL ETHER, METHYL ISOBUTYL KETONE, N-BUTYL ALCOHOL, CYCLOHEXANONE, AND METHANOL. ALL SPENT SOLVENT MIXTURES/BLENDS CONTAINING, BEFORE USE, ONLY THE ABOVE SPENT NON-HALOGENATED SOLVENTS; AND ALL SPENT SOLVENT MIXTURES/BLENDS CONTAINING, BEFORE USE, ONE OR MORE OF THE ABOVE NON-HALOGENATED SOLVENTS; AND, A TOTAL OF TEN PERCENT OR MORE (BY VOLUME) OF ONE OR MORE OF THOSE SOLVENTS LISTED IN F001, F002, F004, AND F005, AND STILL BOTTOMS FROM THE RECOVERY OF THESE SPENT SOLVENTS AND SPENT SOLVENT MIXTURES.

Waste code: F005  
Waste name: THE FOLLOWING SPENT NON-HALOGENATED SOLVENTS: TOLUENE, METHYL ETHYL KETONE, CARBON DISULFIDE, ISOBUTANOL, PYRIDINE, BENZENE, 2-ETHOXYETHANOL, AND 2-NITROPROPANE; ALL SPENT SOLVENT MIXTURES/BLENDS CONTAINING, BEFORE USE, A TOTAL OF TEN PERCENT OR MORE (BY VOLUME) OF ONE OR MORE OF THE ABOVE NON-HALOGENATED SOLVENTS OR THOSE SOLVENTS LISTED IN F001, F002, OR F004; AND STILL BOTTOMS FROM THE RECOVERY OF THESE SPENT SOLVENTS AND SPENT SOLVENT MIXTURES.

Violation Status: No violations found

FINDS:

Registry ID: 110005887643

Environmental Interest/Information System  
ACES (Illinois - Agency Compliance And Enforcement System) is the Illinois EPA Project to facilitate the permitting operations

**NORTH BELL AUTO BODY**

Owner/Operator Summary:  
Owner/operator name: Not reported  
Owner/operator address: Not reported  
Owner/operator country: US  
Owner/operator telephone: Not reported  
Legal status: Private  
Owner/Operator Type: Owner  
Owner/Op start date: 01/01/1900  
Owner/Op end date: Not reported

**NORTH BELL AUTO BODY**

Owner/operator name: Not reported  
Owner/operator address: Not reported  
Owner/operator country: US  
Owner/operator telephone: Private  
Owner/Operator Type: Operator  
Owner/Op start date: 01/01/1900  
Owner/Op end date: Not reported

**MANSOURI JAMES**

Owner/operator name: Not reported  
Owner/operator address: Not reported  
Owner/operator country: Not reported  
Owner/operator telephone: Not reported  
Legal status: Private  
Owner/Operator Type: Owner  
Owner/Op start date: Not reported  
Owner/Op end date: Not reported

**Handler Activities Summary:**

U.S. Importer of hazardous waste: No  
Mixed waste (haz. and radioactive): No  
Recycler of hazardous waste: No  
Transporter of hazardous waste: No  
Treater, storer or disposer of HW: No  
Underground injection activity: No  
On-site burner exemption: No  
Furnace exemption: No  
Used oil fuel burner: No  
Used oil processor: No  
Used oil refiner: No  
Used oil marketer to burner: No  
Used oil specification marketer: No  
Used oil transfer facility: No  
User of transporter: No

Map ID  
Direction  
Distance  
Elevation



EDR ID Number  
EPA ID Number  
Database(s)

Map ID  
Direction  
Distance  
Elevation



EDR ID Number  
EPA ID Number  
Database(s)

**NORTH BELL AUTO BODY (Continued)**

1000611884

RCRAInfo is a national information system that supports the Resource Conservation and Recovery Act (RCRA) program through the tracking of events and activities related to facilities that generate, transport, and treat, store, or dispose of hazardous waste. RCRAInfo allows RCRA program staff to track the notification, permit, compliance, and corrective action activities required under RCRA.

**CONSTRUCTION SITE**  
1649 N. MAPLEWOOD AVENUE  
CHICAGO, IL 60647

UST U04068199  
NA

12

Relative:  
Higher

Actual:  
598 ft

182 ft

Facility ID:  
2043497

Facility Status:  
Exempt

Facility Type:  
None

Owner Name:  
Chicago Park District

Owner ID:  
U0002988

Owner Address:  
541 North Fairbanks Court  
Chicago, IL 60611

Owner City/State/Zip:  
Chicago, IL 60611

Tank Number:  
1

Tank Capacity:  
500

Tank Substances:  
Heating Oil

Last Used Date:  
12/31/1973

OSPL First Notify Date:  
Not reported

Tank Status:  
Exempt from registration

Next Tag Issue Date:  
Not reported

Install Date:  
Not reported

Green Tag Issue Date:  
Not reported

Green Tag Expiry Date:  
Not reported

Self Service Permit Inspection Date:  
Not reported

Self Service Permit Expiry Date:  
Not reported

Fee Due:  
Not reported

Owner/Operator Summary:  
U.S. importer of hazardous waste:  
Mixed waste (haz. and radioactive): Unknown  
Recycler of hazardous waste: No  
Transporter of hazardous waste: No  
Treater, storer or disposer of HW: No  
Underground injection activity: No  
On-site burner exemption: No  
Used oil burner: No  
Used oil processor: No  
Used oil fuel/water to burner: No  
Used oil fuel/water to boiler: No  
Used oil Specification marketer: No  
Used oil transfer facility: No  
Used oil transporter: No  
Off-site waste receiver: Verified to be non-commercial

Owner/Operator name:  
AAM RO CORP

Owner/Operator address:  
Not reported

Owner/Operator telephone:  
Not reported

Legal status:  
Private

Owner/Operator Type:  
Owner

Owner/Op start date:  
Not reported

Owner/Op end date:  
Not reported

Contact telephone:  
(312) 278-3845

Contact email:  
05

EPA Region:  
05

Classification:  
Small Small Quantity Generator

Description:  
Handler: generates more than 100 and less than 1000 kg of hazardous waste during any calendar month and accumulates less than 6000 kg of hazardous waste at any time; or generates 100 kg or less of hazardous waste during any calendar month, and accumulates more than 1000 kg of hazardous waste at any time

**AAM-RO CORP (Continued)**

1000462294

Owner/Operator Summary:  
U.S. importer of hazardous waste:  
Mixed waste (haz. and radioactive): Unknown  
Recycler of hazardous waste: No  
Transporter of hazardous waste: No  
Treater, storer or disposer of HW: No  
Underground injection activity: No  
On-site burner exemption: No  
Used oil burner: No  
Used oil processor: No  
Used oil fuel/water to burner: No  
Used oil fuel/water to boiler: No  
Used oil Specification marketer: No  
Used oil transfer facility: No  
Used oil transporter: No  
Off-site waste receiver: Verified to be non-commercial

Owner/Operator name:  
AAM RO CORP

Owner/Operator address:  
Not reported

Owner/Operator telephone:  
Not reported

Legal status:  
Private

Owner/Operator Type:  
Owner

Owner/Op start date:  
Not reported

Owner/Op end date:  
Not reported

Contact telephone:  
(312) 278-3845

Contact email:  
05

EPA Region:  
05

Classification:  
Small Small Quantity Generator

Description:  
Handler: generates more than 100 and less than 1000 kg of hazardous waste during any calendar month and accumulates less than 6000 kg of hazardous waste at any time; or generates 100 kg or less of hazardous waste during any calendar month, and accumulates more than 1000 kg of hazardous waste at any time

13

Relative:  
Higher

Actual:  
699 ft

1088 ft

Facility ID:  
2043497

Facility Status:  
Exempt

Facility Type:  
None

Owner Name:  
Chicago Park District

Owner ID:  
U0002988

Owner Address:  
541 North Fairbanks Court  
Chicago, IL 60611

Owner City/State/Zip:  
Chicago, IL 60611

Tank Number:  
1

Tank Capacity:  
500

Tank Substances:  
Heating Oil

Last Used Date:  
12/31/1973

OSPL First Notify Date:  
Not reported

Tank Status:  
Exempt from registration

Next Tag Issue Date:  
Not reported

Install Date:  
Not reported

Green Tag Issue Date:  
Not reported

Green Tag Expiry Date:  
Not reported

Self Service Permit Inspection Date:  
Not reported

Self Service Permit Expiry Date:  
Not reported

Fee Due:  
Not reported

Owner/Operator Summary:  
U.S. importer of hazardous waste:  
Mixed waste (haz. and radioactive): Unknown  
Recycler of hazardous waste: No  
Transporter of hazardous waste: No  
Treater, storer or disposer of HW: No  
Underground injection activity: No  
On-site burner exemption: No  
Used oil burner: No  
Used oil processor: No  
Used oil fuel/water to burner: No  
Used oil fuel/water to boiler: No  
Used oil Specification marketer: No  
Used oil transfer facility: No  
Used oil transporter: No  
Off-site waste receiver: Verified to be non-commercial

Owner/Operator name:  
AAM RO CORP

Owner/Operator address:  
Not reported

Owner/Operator telephone:  
Not reported

Legal status:  
Private

Owner/Operator Type:  
Owner

Owner/Op start date:  
Not reported

Owner/Op end date:  
Not reported

Contact telephone:  
(312) 278-3845

Contact email:  
05

EPA Region:  
05

Classification:  
Small Small Quantity Generator

Description:  
Handler: generates more than 100 and less than 1000 kg of hazardous waste during any calendar month and accumulates less than 6000 kg of hazardous waste at any time; or generates 100 kg or less of hazardous waste during any calendar month, and accumulates more than 1000 kg of hazardous waste at any time

Owner/Operator name:  
AAM RO CORP

Owner/Operator address:  
Not reported

Owner/Operator telephone:  
Not reported

Legal status:  
Private

Owner/Operator Type:  
Owner

Owner/Op start date:  
Not reported

Owner/Op end date:  
Not reported

Contact telephone:  
(312) 278-3845

Contact email:  
05

EPA Region:  
05

Classification:  
Small Small Quantity Generator

Description:  
Handler: generates more than 100 and less than 1000 kg of hazardous waste during any calendar month and accumulates less than 6000 kg of hazardous waste at any time; or generates 100 kg or less of hazardous waste during any calendar month, and accumulates more than 1000 kg of hazardous waste at any time

Owner/Operator name:  
AAM RO CORP

Owner/Operator address:  
Not reported

Owner/Operator telephone:  
Not reported

Legal status:  
Private

Owner/Operator Type:  
Owner

Owner/Op start date:  
Not reported

Owner/Op end date:  
Not reported

Contact telephone:  
(312) 278-3845

Contact email:  
05

EPA Region:  
05

Classification:  
Small Small Quantity Generator

Description:  
Handler: generates more than 100 and less than 1000 kg of hazardous waste during any calendar month and accumulates less than 6000 kg of hazardous waste at any time; or generates 100 kg or less of hazardous waste during any calendar month, and accumulates more than 1000 kg of hazardous waste at any time

Owner/Operator name:  
AAM RO CORP

Owner/Operator address:  
Not reported

Owner/Operator telephone:  
Not reported

Legal status:  
Private

Owner/Operator Type:  
Owner

Owner/Op start date:  
Not reported

Owner/Op end date:  
Not reported

Contact telephone:  
(312) 278-3845

Contact email:  
05

EPA Region:  
05

Classification:  
Small Small Quantity Generator

Description:  
Handler: generates more than 100 and less than 1000 kg of hazardous waste during any calendar month and accumulates less than 6000 kg of hazardous waste at any time; or generates 100 kg or less of hazardous waste during any calendar month, and accumulates more than 1000 kg of hazardous waste at any time

Owner/Operator name:  
AAM RO CORP

Owner/Operator address:  
Not reported

Owner/Operator telephone:  
Not reported

Legal status:  
Private

Owner/Operator Type:  
Owner

Owner/Op start date:  
Not reported

Owner/Op end date:  
Not reported

Contact telephone:  
(312) 278-3845

Contact email:  
05

EPA Region:  
05

Classification:  
Small Small Quantity Generator

Description:  
Handler: generates more than 100 and less than 1000 kg of hazardous waste during any calendar month and accumulates less than 6000 kg of hazardous waste at any time; or generates 100 kg or less of hazardous waste during any calendar month, and accumulates more than 1000 kg of hazardous waste at any time

Owner/Operator name:  
AAM RO CORP

Owner/Operator address:  
Not reported

Owner/Operator telephone:  
Not reported

Legal status:  
Private

Owner/Operator Type:  
Owner

Owner/Op start date:  
Not reported

Owner/Op end date:  
Not reported

Contact telephone:  
(312) 278-3845

Contact email:  
05

EPA Region:  
05

Classification:  
Small Small Quantity Generator

Description:  
Handler: generates more than 100 and less than 1000 kg of hazardous waste during any calendar month and accumulates less than 6000 kg of hazardous waste at any time; or generates 100 kg or less of hazardous waste during any calendar month, and accumulates more than 1000 kg of hazardous waste at any time

Owner/Operator name:  
AAM RO CORP

Owner/Operator address:  
Not reported

Owner/Operator telephone:  
Not reported

Legal status:  
Private

Owner/Operator Type:  
Owner

Owner/Op start date:  
Not reported

Owner/Op end date:  
Not reported

Contact telephone:  
(312) 278-3845

Contact email:  
05

EPA Region:  
05

Classification:  
Small Small Quantity Generator

Description:  
Handler: generates more than 100 and less than 1000 kg of hazardous waste during any calendar month and accumulates less than 6000 kg of hazardous waste at any time; or generates 100 kg or less of hazardous waste during any calendar month, and accumulates more than 1000 kg of hazardous waste at any time

Owner/Operator name:  
AAM RO CORP

Owner/Operator address:  
Not reported

Owner/Operator telephone:  
Not reported

Legal status:  
Private

Owner/Operator Type:  
Owner

Owner/Op start date:  
Not reported

Owner/Op end date:  
Not reported

Contact telephone:  
(312) 278-3845

Contact email:  
05

EPA Region:  
05

Classification:  
Small Small Quantity Generator

Description:  
Handler: generates more than 100 and less than 1000 kg of hazardous waste during any calendar month and accumulates less than 6000 kg of hazardous waste at any time; or generates 100 kg or less of hazardous waste during any calendar month, and accumulates more than 1000 kg of hazardous waste at any time

Owner/Operator name:  
AAM RO CORP

Owner/Operator address:  
Not reported

Owner/Operator telephone:  
Not reported

Legal status:  
Private

Owner/Operator Type:  
Owner

Owner/Op start date:  
Not reported

Owner/Op end date:  
Not reported

Contact telephone:  
(312) 278-3845

Contact email:  
05

EPA Region:  
05

Classification:  
Small Small Quantity Generator

Description:  
Handler: generates more than 100 and less than 1000 kg of hazardous waste during any calendar month and accumulates less than 6000 kg of hazardous waste at any time; or generates 100 kg or less of hazardous waste during any calendar month, and accumulates more than 1000 kg of hazardous waste at any time

Owner/Operator name:  
AAM RO CORP

Owner/Operator address:  
Not reported

Owner/Operator telephone:  
Not reported

Legal status:  
Private

Owner/Operator Type:  
Owner

Owner/Op start date:  
Not reported

Owner/Op end date:  
Not reported

Contact telephone:  
(312) 278-3845

Contact email:  
05

EPA Region:  
05

Classification:  
Small Small Quantity Generator

Description:  
Handler: generates more than 100 and less than 1000 kg of hazardous waste during any calendar month and accumulates less than 6000 kg of hazardous waste at any time; or generates 100 kg or less of hazardous waste during any calendar month, and accumulates more than 1000 kg of hazardous waste at any time

Owner/Operator name:  
AAM RO CORP

Owner/Operator address:  
Not reported

Owner/Operator telephone:  
Not reported

Legal status:  
Private

Owner/Operator Type:  
Owner

Owner/Op start date:  
Not reported

Owner/Op end date:  
Not reported

Contact telephone:  
(312) 278-3845

Contact email:  
05

EPA Region:  
05

Classification:  
Small Small Quantity Generator

Description:  
Handler: generates more than 100 and less than 1000 kg of hazardous waste during any calendar month and accumulates less than 6000 kg of hazardous waste at any time; or generates 100 kg or less of hazardous waste during any calendar month, and accumulates more than 1000 kg of hazardous waste at any time

Owner/Operator name:  
AAM RO CORP

Owner/Operator address:  
Not reported

Owner/Operator telephone:  
Not reported

Legal status:  
Private

Owner/Operator Type:  
Owner

Owner/Op start date:  
Not reported

Owner/Op end date:  
Not reported

Contact telephone:  
(312) 278-3845

Contact email:  
05

EPA Region:  
05

Classification:  
Small Small Quantity Generator

Description:  
Handler: generates more than 100 and less than 1000 kg of hazardous waste during any calendar month and accumulates less than 6000 kg of hazardous waste at any time; or generates 100 kg or less of hazardous waste during any calendar month, and accumulates more than 1000 kg of hazardous waste at any time

Owner/Operator name:  
AAM RO CORP


Owner/Operator address:  
Not reported



Map ID  
Direction  
Distance  
Elevation



Map ID  
Direction  
Distance  
Elevation



Site

Database(s)

EPA ID Number  
EPA ID Number

**AAM-RO CORP (Continued)**

1800482294

**VACANT (Continued)**

U004022819

Environmental Interest/Information System  
US EPA TRIS (Toxic Release Inventory System) contains information from facilities on the amounts of over 300 listed toxic chemicals that these facilities release directly to air, water, land, or that are transported off-site.  
RCRAInfo is a national information system that supports the Resource Conservation and Recovery Act (RCRA) program through the tracking of events and activities related to facilities that generate, transport, and treat, store, or dispose of hazardous waste. RCRAInfo allows RCRA program staff to track and monitor permit compliance, and comprehensive action activities required under RCRA.

Exempt from registration  
Not reported  
Not reported  
Not reported  
Not reported  
Not reported  
Not reported  
Not reported  
Not reported  
Not reported  
Not reported  
Not reported

D14  
North  
1/8-1/4  
0.212 mi.  
1120 ft.

1701 WESTERN, INC.  
1717 NORTH WESTERN AVENUE  
CHICAGO, IL 60647

LUST S107435739  
N/A

Site 1 of 2 in cluster D

Relative:  
Higher

Incident Num: 20051969  
IL EPA ID: 0316226242  
Product: Other Petro  
IEMV Date: 11/22/2005  
Project Manager: Dornally  
Phone: (217) 337-3764  
Email: Jason.Dornally@illinois.gov  
PRP Contact: Not reported  
PRP Address: Not reported  
PRP City/ST/Zip: Not reported  
PRP Phone: Not reported  
Site Classification: Not reported  
Nearest (City) Letter: P-A  
20 P LUST Examination Letter: Not reported  
45 Report Received: Not reported  
Scale: 57.5 ft. Letter: Not reported  
NFA/NFR Letter: Not reported  
NFR Data Recorded: Not reported

Exempt from registration  
Not reported  
Not reported  
Not reported  
Not reported  
Not reported  
Not reported  
Not reported  
Not reported  
Not reported  
Not reported  
Not reported

D15  
North  
1/8-1/4  
0.212 mi.  
1120 ft.

VACANT  
1717-35 N. WESTERN AVENUE  
CHICAGO, IL 60647

UST U004022819  
N/A

Site 2 of 2 in cluster D

Relative:  
Higher

Facility ID: 20-3034  
Facility Status: Exempt  
Facility Type: None  
Owner Name: M.C.M. Properties, Inc.  
Owner ID: U0031483  
Owner Address: 1000 N. Milwaukee Ave., #200  
Owner City/ST/Zip: Chicago, IL 60622

Exempt from registration  
Not reported  
Not reported  
Not reported  
Not reported  
Not reported  
Not reported  
Not reported  
Not reported  
Not reported  
Not reported  
Not reported

Map ID  
Direction  
Distance  
Elevation



Map ID  
Direction  
Distance  
Elevation



Site  
Database(s)  
EPA ID Number  
EPA ID Number

Site  
Database(s)  
EPA ID Number  
EPA ID Number

VACANT (Continued)

Green Tag Issue Date: Not reported  
Green Tag Expire Date: Not reported  
Self Service Permit Inspection Date: Not reported  
Self Service Permit Expire Date: Not reported  
Fee Due: Not reported

Tank Number: 5  
Tank Capacity: 3000  
Tank Substance: Solvent  
Last Used Date: 12/31/1973  
OSFM First Notify Date: 12/6/2005  
Tank Status: Exempt from registration  
Install Date: Not reported  
Green Tag Decal: Not reported  
Green Tag Issue Date: Not reported  
Green Tag Expire Date: Not reported  
Self Service Permit Inspection Date: Not reported  
Self Service Permit Expire Date: Not reported  
Fee Due: Not reported

Tank Number: 6  
Tank Capacity: 8000  
Tank Substance: Solvent  
Last Used Date: 12/31/1973  
OSFM First Notify Date: 12/6/2005  
Tank Status: Exempt from registration  
Install Date: Not reported  
Green Tag Decal: Not reported  
Green Tag Issue Date: Not reported  
Green Tag Expire Date: Not reported  
Self Service Permit Inspection Date: Not reported  
Self Service Permit Expire Date: Not reported  
Fee Due: Not reported

LOT 66  
2315 W WABANSIA  
CHICAGO, IL 60622

UST:  
Facility ID: 2041766  
Facility Status: Exempt  
Facility Type: None  
Owner Name: MD Development Inc  
Owner ID: LU031380  
Owner Address: 518 S Route 31 Suite 250  
Owner City/State: McHenry, IL 60040

Tank Number: 1  
Tank Capacity: 950  
Tank Substance: Solvent  
Last Used Date: 12/31/1973  
OSFM First Notify Date: Not reported

UST U003514168  
N/A

LOT 69 (Continued)

Tank Status: Exempt from registration  
Red Tag Issue Date: Not reported  
Install Date: Not reported  
Green Tag Decal: Not reported  
Green Tag Issue Date: Not reported  
Green Tag Expire Date: Not reported  
Self Service Permit Inspection Date: Not reported  
Self Service Permit Expire Date: Not reported  
Fee Due: Not reported

Tank Number: 2  
Tank Capacity: 950  
Tank Substance: Solvent  
Last Used Date: 12/31/1973  
OSFM First Notify Date: Not reported  
Tank Status: Exempt from registration  
Install Date: Not reported  
Green Tag Decal: Not reported  
Green Tag Issue Date: Not reported  
Green Tag Expire Date: Not reported  
Self Service Permit Inspection Date: Not reported  
Self Service Permit Expire Date: Not reported  
Fee Due: Not reported

Tank Number: 3  
Tank Capacity: 1500  
Tank Substance: Solvent  
Last Used Date: 12/31/1973  
OSFM First Notify Date: Not reported  
Tank Status: Exempt from registration  
Install Date: Not reported  
Green Tag Decal: Not reported  
Green Tag Issue Date: Not reported  
Green Tag Expire Date: Not reported  
Self Service Permit Inspection Date: Not reported  
Self Service Permit Expire Date: Not reported  
Fee Due: Not reported

Tank Number: 4  
Tank Capacity: 1000  
Tank Substance: Hazardous Substance  
Last Used Date: 12/31/1973  
OSFM First Notify Date: Not reported  
Tank Status: Does Not Exist  
Red Tag Issue Date: Not reported  
Install Date: Not reported  
Green Tag Decal: Not reported  
Green Tag Issue Date: Not reported  
Green Tag Expire Date: Not reported  
Self Service Permit Inspection Date: Not reported  
Self Service Permit Expire Date: Not reported  
Fee Due: Not reported

Site  
Database(s)  
EPA ID Number  
EPA ID Number

Site  
Database(s)  
EPA ID Number  
EPA ID Number

Map ID  
Direction  
Distance  
Elevation



Map ID  
Direction  
Distance  
Elevation



Site

Database(s)

EPA ID Number  
EPA ID Number

ROLLPRINT PACKAGING PRODUCTS  
2301 W WABANSIA  
CHICAGO, IL 60690

RCRA-NonGen  
FINDS  
1000291440  
ILD065183298

1000291440

Site 1 of 2 in cluster E

Used of transporter: No  
Off-site waste receiver: Verified to be non-commercial

RCRA-NonGen: Date form received by agency: 07/17/1981  
Facility name: ROLLPRINT PACKAGING PRODUCTS CORP  
2301 W WABANSIA AVE  
CHICAGO, IL 60690  
EPA ID: ILD065183298  
Contact: LEO CACHOURIAN  
Contact address: 2301 W WABANSIA AVE  
CHICAGO, IL 60647  
Contact country: US  
Contact telephone: (312) 276-1800  
Contact email: Not reported  
EPA Region: 05  
Classification: Non-Generator  
Description: Handler: Non-Generators do not presently generate hazardous waste

Registry ID: 110010301235

Environmental Interest/Information System  
ACES (Illinois - Agency Compliance And Enforcement System) is the Illinois EPA Project to facilitate the permitting operations

RCRAInfo is a national information system that supports the Resource Conservation and Recovery Act (RCRA) program through the tracking of events and activities related to facilities that generates, transport, and treat, store, or dispose of hazardous waste. RCRAInfo allows RCRA program staff to track the notification, permit, compliance, and corrective action activities required under RCRA.

E17  
NE  
1/8-1/4  
0.236 mi.  
1240 ft.

Relative:  
Higher  
Actual:  
588 ft.

Owner/Operator Summary:

Owner/operator name: NAME NOT REPORTED  
Owner/operator address: ADDRESS NOT REPORTED  
CITY NOT REPORTED, AK 99898  
Owner/operator country: Not reported  
Owner/operator telephone: (312) 555-1212  
Legal status: Private  
Owner/Operator Type: Operator  
Owner/Op start date: Not reported  
Owner/Op end date: Not reported  
Owner/operator name: ROLLPRINT PACKAGING PRODS CORP  
Owner/operator address: ADDRESS NOT REPORTED  
CITY NOT REPORTED, AK 99898  
Owner/operator country: Not reported  
Owner/operator telephone: (312) 555-1212  
Legal status: Private  
Owner/Operator Type: Not reported  
Owner/Op start date: Not reported  
Owner/Op end date: Not reported

Handler Activities Summary:

U.S. importer of hazardous waste: No  
Mixed waste (haz. and radioactive): Unknown  
Recycler of hazardous waste: No  
Transporter of hazardous waste: No  
Treater, store or disposer of HW: No  
Underground injection activity: No  
On-site burner exemption: No  
Furnace exemption: No  
Used oil burner: No  
Used oil refiner: No  
Used oil fuel marketer to burner: No  
Used oil Specification marketer: No  
Used oil transfer facility: No

E18  
NE  
1/8-1/4  
0.244 mi.  
1290 ft.

Relative:  
Higher  
Actual:  
598 ft.

SUPERIOR SILK SCREEN INDS  
2300 W WABANSIA AVE  
CHICAGO, IL 60616

RCRA-SQG  
FINDS  
1000462369  
ILD094804634

Site 2 of 2 in cluster E

Date form received by agency: 10/15/1990  
Facility name: SUPERIOR SILK SCREEN INDS  
2300 W WABANSIA AVE  
CHICAGO, IL 60616  
EPA ID: ILD094804634  
Contact: MELVIN CHASE  
Contact address: 2300 W WABANSIA AVE  
CHICAGO, IL 60647  
Contact country: US  
Contact telephone: (312) 276-7300  
Contact email: Not reported  
EPA Region: 05  
Classification: Small Small Quantity Generator  
Description: Handler: generates more than 100 and less than 1000 kg of hazardous waste during any calendar month, and accumulates less than 6000 kg of hazardous waste at any time; or generates 100 kg or less of hazardous waste during any calendar month, and accumulates more than 1000 kg of hazardous waste at any time


Owner/Operator Summary:

Owner/operator name: SANKEY JOHN  
Owner/operator address: Not reported  
Owner/operator country: Not reported  
Owner/operator telephone: Not reported  
Legal status: Private  
Owner/Operator Type: Owner  
Owner/Op start date: Not reported  
Owner/Op end date: Not reported

Map ID  
Direction  
Distance  
Elevation



Map ID  
Direction  
Distance  
Elevation



EDR ID Number  
EPA ID Number  
Database(s)

EDR ID Number  
EPA ID Number  
Database(s)

**SUPERIOR SILK SCREEN INDS (Continued)**

1000462309

Handler Activities Summary:  
 U.S. importer of hazardous waste: No  
 Mixed waste (haz. and radioactive): Unknown  
 Recycler of hazardous waste: No  
 Transporter of hazardous waste: No  
 Treatment, storage or disposer of HW: No  
 Underground injection activity: No  
 On-site burner exemption: No  
 Furnace exemption: No  
 Used oil fuel burner: No  
 Used oil processor: No  
 Used oil refiner: No  
 Used oil fuel marketer to burner: No  
 Used oil specification marketer: No  
 Used oil transfer facility: No  
 Used oil transporter: No  
 Off-site waste receiver: Verified to be non-commercial

**Hazardous Waste Summary:**

Waste code: D001  
 Waste name: IGNITABLE HAZARDOUS WASTES ARE THOSE WASTES WHICH HAVE A FLASHPOINT OF LESS THAN 140 DEGREES FAHRENHEIT AS DETERMINED BY A PENSKY-MARTENS CLOSED CUP FLASH POINT TESTER. ANOTHER METHOD OF DETERMINING THE FLASH POINT OF A WASTE IS TO REVIEW THE MATERIAL SAFETY DATA SHEET, WHICH CAN BE OBTAINED FROM THE MANUFACTURER OR DISTRIBUTOR OF THE MATERIAL. LACQUER THINNER IS AN EXAMPLE OF A COMMONLY USED SOLVENT WHICH WOULD BE CONSIDERED AS IGNITABLE HAZARDOUS WASTE.

Violation Status: No violations found

**FINDS:**

Registry ID: 110009877021  
 Environmental Information System  
 ACCESS (Illinois - Agency Compliance And Enforcement System) is the Illinois EPA Project to facilitate the permitting operations  
 RCRAInfo is a national information system that supports the Resource Conservation and Recovery Act (RCRA) program through the tracking of events and activities related to facilities that generate, transport, and treat, store, or dispose of hazardous waste. RCRAInfo allows RCRA program staff to track the notification, permit, compliance, and corrective action activities required under RCRA.

19  
North  
1/4-1/2  
0.267 mi.  
1421 ft.

Relative: Higher  
Actual: 600 ft.

**RMK ENTERPRISES**  
1750 NORTH WESTERN AVE.  
CHICAGO, IL 60647

LUST:  
 Incident Num: 20091070  
 IL EPA Id: 0316225019  
 Product: Gasoline Diesel  
 IE/MA Date: 07/21/2003

LUST  
S105948675  
N/A

**RMK ENTERPRISES (Continued)**

S105568675

Project Manager: Putrich  
 Project Manager Phone: (217) 924-4827  
 Email: Steve.Putrich@illinois.gov  
 PRP Name: Not reported  
 PRP Contact: Not reported  
 PRP Address: Not reported  
 PRP City/State/Zip: Not reported  
 PRP Phone: Not reported  
 Site Classification: P.A.  
 Section 57.5(g) Letter: Not reported  
 Non LUST Determination Letter: Not reported  
 20 Report Received: 06/04/2003  
 45 Report Received: 11/17/2003  
 Section 57.5(g) Letter: Not reported  
 NEA/NFR Letter: 01/07/2005  
 NFR Date Recorded: 01/20/2005

**CHICAGO URBAN PROPERTIES, INC.**  
2333 WEST ST. PAUL ST.  
CHICAGO, IL 60647

LUST  
S104621561  
N/A

20  
NNE  
1/4-1/2  
0.269 mi.  
1421 ft.

Relative: Higher  
Actual: 599 ft.

LUST:  
 Incident Num: 970621  
 IL EPA Id: 0316225156  
 Product: Other Petro  
 IE/MA Date: 04/11/1987  
 Project Manager: NOT ASSIGNED  
 Project Manager Phone: Not reported  
 Email: Not reported  
 PRP Name: Chicago Urban Properties, Inc.  
 PRP Contact: Gerald Lipscomb  
 PRP Address: 840 North La Salle, Suite 545  
 PRP City/State/Zip: Chicago, IL 60610  
 PRP Phone: Not reported  
 Site Classification: T32  
 Section 57.5(g) Letter: Not reported  
 Non LUST Determination Letter: Not reported  
 20 Report Received: Not reported  
 45 Report Received: Not reported  
 Section 57.5(g) Letter: Not reported  
 NEA/NFR Letter: Not reported  
 NFR Date Recorded: Not reported

F21  
NE  
1/4-1/2  
0.270 mi.  
1426 ft.

Relative: Higher  
Actual: 599 ft.

**JENSEN METAL FURNITURE**  
2255 WEST WARANSIA AVENUE  
CHICAGO, IL 60647

SRP  
S105567047  
N/A

SRP:  
 IL EPA Id: 0316225003  
 US EPA Id: ILD09243324  
 Longitude: -87.6645100000000003  
 Latitude: 41.9123900000000002

Map ID  
Direction  
Distance  
Elevation



Site

Map ID  
Direction  
Distance  
Elevation



Site

EPA ID Number  
Database(s)

EPA ID Number  
Database(s)

JENSEN METAL FURNITURE (Continued)

S105521047

JENSEN METAL FURNITURE (Continued)

S105428721

Contact Name: Andrew Kucowski  
Contact Address: 1637 North Wabansia Avenue  
Chicago, IL 60647-  
Contact City, State, Zip: (773) 394-0652  
Date Entered: 06/06/2002  
Point Of Contact:  
Consultant Company: Ares Consulting Group, Inc.  
Consultant Address: 1638 Hubbard Avenue  
Chicago, IL 60647-  
Consultant City, State, Zip: (833) 878-3006  
Proj Mgr Assigned: Not reported  
Sect. 4 Letter Date: Not reported  
NFR Recorded: Not reported  
Active: False  
Total Acres: 1.5  
Remediation Applicant Co: Oakley Manor, Inc.  
Remediation Applicant Title: Mr.  
Remediation Applicant Name: Not reported  
Remediation Applicant Company: Not reported  
Remediation Applicant Address: Not reported  
Remediation Applicant Address 2: Not reported  
Remediation Applicant City, State, Zip: Not reported  
Illinois EPA: Not reported  
Site Name: Not reported  
NFR Letter: Not reported  
NFR Letter Date Recorded: Not reported  
Site Type: Not reported  
Comprehensive/Focused: Not reported  
Institutional Controls: Not reported  
Barrier: Not reported  
Worker Caution: Not reported  
Acres: Not reported

Non LUST Determination Letter: Not reported  
20 Report Received: 03/21/2002  
45 Report Received: 04/03/2002  
Section 57.5(g) Letter: Not reported  
NFA/NFR Letter: Not reported  
NFR Date Recorded: Not reported  
Incident Num: 20020267  
IL EPA Id: 0318225003  
Product: Other Petro  
IEMA Date: 09/18/2002  
Zuelhke  
Project Manager: Wayne.Zuelhke@illinois.gov  
Email: (217) 557-6937  
PRP Name: Jensen Metal Furniture  
PRP Contact: Dan Jensen  
PRP Address: 680 North Lake Shore Dr. Unit 1105  
PRP City, State, Zip: Chicago, IL 60611  
PRP Phone: 3126541714  
Site Classification: Not reported  
732  
Non LUST Determination Letter: Not reported  
20 Report Received: 03/21/2002  
45 Report Received: 04/03/2002  
Section 57.5(g) Letter: Not reported  
NFA/NFR Letter: Not reported  
NFR Date Recorded: Not reported

Site 2 of 2 in cluster F

Site 1 of 3 in cluster G

F22  
NE  
1/4-1/2  
0.288 mi.  
1618 ft.  
Relative:  
Higher  
Actual:  
598 ft.

JENSEN METAL FURNITURE  
2335-2337 WEST WABANSIA AVENUE  
CHICAGO, IL 60647  
LUST  
Incident Num: 20020267  
IL EPA Id: 0318225003  
Product: Fuel Oil  
IEMA Date: 02/26/2002  
Project Manager: Zuelhke  
Project Manager Phone: Wayne.Zuelhke@illinois.gov  
PRP Name: Jensen Metal Furniture  
PRP Contact: Dan Jensen  
PRP Address: 680 North Lake Shore Dr., Unit 1105  
PRP City, State, Zip: Chicago, IL 60611  
PRP Phone: 3126541714  
Site Classification: Not reported  
Section 57.5(g) Letter: 732

G23  
South  
1/4-1/2  
0.300 mi.  
1585 ft.  
Relative:  
Equal  
Actual:  
587 ft.

A CHEMICAL COMPANY  
1328 NORTH WESTERN AVENUE  
CHICAGO, IL 60622  
Site 1 of 3 in cluster G  
CERCLIS:  
Site ID: 0501097  
EPA ID: ILD96192534  
Facility County: COOK  
Short Name: A CHEMICAL COMPANY  
Congressional District: 04  
IFMS ID: 653W  
SIRSA Number: 1600  
USGC Hydro Unit: 0720003  
Federal Facility: Not a Federal Facility  
DUNSIN Number: N  
Site Compliance: Not reported  
USGS Quadrangle: Not reported  
Site Use By Prog: Not reported  
NFA/NFR Flag: Not reported  
Parent ID: Not reported  
RST Code: 05  
EPA Region: Not reported  
Classification: Not reported  
Site Status Code: Not reported  
NPL Status: Not on the NPL  
DUNSIN Unit Code: Not reported  
RBRAC Code: Not reported



Map ID  
Direction  
Distance  
Elevation

Database(s)  
EPR ID Number  
EPA ID Number

Site



Map ID  
Direction  
Distance  
Elevation

Database(s)  
EPR ID Number  
EPA ID Number

Site

**A CHEMICAL COMPANY (Continued)** 100240451

RRCs/Fed Agency Code: Not reported  
 Non NPL Status: Referred to Removal - NFRAP  
 NPL Status Date: 1/5/91  
 Site ID: 17651  
 CC Compliance Date: Not reported  
 CC Compliance P#: Not reported  
 Alias EPA ID: Not reported  
 Site FUDS Flag: Not reported

**CERCLIS Site Contact Name(s):**

Contact ID: 5273684.00000  
 Contact Name: Nita Leftridge  
 Contact Tel: (312) 353-4685  
 Contact Title: Site Assessment Manager (SAM)  
 Contact Email: leftridge.nita@epa.gov

**CERCLIS Site Alias Name(s):**

Alias ID: 201  
 Alias Name: A CHEMICAL CO  
 Alias Address: COOK, IL  
 Alias ID: 202  
 Alias Name: A CHEMICAL CO  
 Alias Address: 1326 NORTH WESTERN AVE  
 CHICAGO, IL 60622  
 Alias Comments: Not reported

**CERCLIS Assessment History:**

Action Code: 001  
 Action: REMOVAL  
 Date Started: 01/27/1986  
 Date Completed: 02/01/1986  
 Priority Level: Stabilized  
 Operable Unit: SITEWIDE  
 Primary Responsibility: EPA Fund-Financed  
 Planning Status: Alternate  
 Urgency Indicator: Time Critical  
 Action Anomaly: Not reported  
 Financial Transaction ID: 0002  
 Transaction Type: Decommittment  
 Fin. Transaction Date: 01/28/1986  
 Financial Amount: 8000.00000  
 Financial Year: 1986

Financial Transaction ID: 0003  
 Transaction Type: Actual Obligation  
 Fin. Transaction Date: 01/28/1986  
 Financial Amount: 8000.00000  
 Financial Year: 1986

Financial Transaction ID: 0004  
 Transaction Type: Actual Obligation  
 Fin. Transaction Date: 03/18/1986  
 Financial Amount: 4000.00000  
 Financial Year: 1986

**A CHEMICAL COMPANY (Continued)**

Financial Transaction ID: 0003  
 Transaction Type: Decommittment  
 Fin. Transaction Date: 09/18/1986  
 Financial Amount: 4000.00000  
 Financial Year: 1986

Financial Transaction ID: 0001  
 Transaction Type: Decommittment  
 Fin. Transaction Date: 09/11/1986  
 Financial Amount: 20000.00000  
 Financial Year: 1986

Financial Transaction ID: 0005  
 Transaction Type: Actual Obligation  
 Fin. Transaction Date: 09/11/1986  
 Financial Amount: 20000.00000  
 Financial Year: 1986

Action Code: 001  
 Action: DISCOVERY  
 Date Started: Not reported  
 Date Completed: 02/23/1987  
 Priority Level: Not reported  
 Operable Unit: SITEWIDE  
 Primary Responsibility: EPA Fund-Financed  
 Planning Status: Not reported  
 Urgency Indicator: Not reported  
 Action Anomaly: Not reported

Action Code: 002  
 Action: REMOVAL  
 Date Started: 09/12/1986  
 Date Completed: 02/27/1987  
 Priority Level: Cleaned Up  
 Operable Unit: SITEWIDE  
 Primary Responsibility: EPA Fund-Financed  
 Planning Status: Alternate  
 Urgency Indicator: Time Critical  
 Action Anomaly: Not reported  
 Financial Transaction ID: 0003  
 Transaction Type: Actual Obligation  
 Fin. Transaction Date: 06/10/1986  
 Financial Amount: 30000.00000  
 Financial Year: 1986

Financial Transaction ID: 0001  
 Transaction Type: Decommittment  
 Fin. Transaction Date: 06/10/1986  
 Financial Amount: 30000.00000  
 Financial Year: 1986

Financial Transaction ID: 0004  
 Transaction Type: Actual Obligation  
 Fin. Transaction Date: 06/18/1986  
 Financial Amount: 20000.00000  
 Financial Year: 1986

Map ID  
Direction  
Distance  
Elevation



Map ID  
Direction  
Distance  
Elevation



Database(s)  
EDR ID Number  
EPA ID Number

Database(s)  
EDR ID Number  
EPA ID Number

A CHEMICAL COMPANY (Continued)

1000246451

Financial Transaction ID: 0002  
Transaction Type: Decommittment  
Fin. Transaction Date: 08/19/1986  
Financial Amount: 20000.00000  
Financial Year: 1986

Financial Transaction ID: 0005  
Transaction Type: Actual Obligation  
Fin. Transaction Date: 07/07/1986  
Financial Amount: 96800.00000  
Financial Year: 1986

Financial Transaction ID: 0003  
Transaction Type: Decommittment  
Fin. Transaction Date: 07/07/1986  
Financial Amount: 50000.00000  
Financial Year: 1986

Financial Transaction ID: 0004  
Transaction Type: Decommittment  
Fin. Transaction Date: 07/07/1986  
Financial Amount: 10000.00000  
Financial Year: 1986

Financial Transaction ID: 0006  
Transaction Type: Actual Obligation  
Fin. Transaction Date: 07/07/1986  
Financial Amount: 10000.00000  
Financial Year: 1986

Financial Transaction ID: 0005  
Transaction Type: Decommittment  
Fin. Transaction Date: 08/07/1986  
Financial Amount: 20000.00000  
Financial Year: 1986

Financial Transaction ID: 0007  
Transaction Type: Actual Obligation  
Fin. Transaction Date: 08/07/1986  
Financial Amount: 20000.00000  
Financial Year: 1986

Action Code: 001  
Action: PRELIMINARY ASSESSMENT  
Date Started: Not reported  
Date Completed: 12/05/1987  
Priority Level: NFRAP- Site does not qualify for the NPL based on existing information  
Operable Unit: SITEWIDE  
State, Fund Financed: State, Fund Financed  
Primary Responsibility: Not reported  
Planning Status: Not reported  
Urgency Indicator: Not reported  
Action Anomaly: Not reported

Action Code: 001  
Action: SECTION 107 LITIGATION  
Date Started: 06/29/1989  
Date Completed: 11/19/1992

Priority Level: Not reported  
Operable Unit: SITEWIDE  
Primary Responsibility: Federal Enforcement  
Planning Status: Alternate  
Urgency Indicator: Not reported  
Action Anomaly: Not reported

FINDS:  
Registry ID: 110009283845

Environmental Interest Information System  
ACES (Illinois - Agency Compliance And Enforcement System) is the Illinois EPA Project to facilitate the permitting operations

CERCLIS (Comprehensive Environmental Response, Compensation, and Liability Information System) is the Superfund database that is used to support management in all phases of the Superfund program. The system contains information on all aspects of hazardous waste sites, including an inventory of sites, planned and actual site activities, and financial information.

ICIS (Integrated Compliance Information System) is the Integrated Compliance Information System and provides a database that, when complete, will contain integrated Enforcement and Compliance information across most of EPA's programs. The vision for ICIS is to replace EPA's independent databases that contain Enforcement data with a single repository for that information. Currently, ICIS contains all Federal Administrative and Judicial enforcement actions. This information is maintained in ICIS by EPA in the Regional offices and it Headquarters. A future release of ICIS will replace the Permit Compliance System (PCS) which supports the NPDES and will integrate that information with Federal actions already in the system. ICIS also has the capability to track other activities occurring in the Region that support Compliance and Enforcement programs. These include; Incident Tracking, Compliance Assistance, and Compliance Monitoring.

G24  
South  
1/4-1/2  
0.305 mi.  
1625 ft.  
Relative:  
Equal  
Actual:  
597 ft.

CELEBRITY AUTO SALES  
1320 NORTH WESTERN AVENUE  
CHICAGO, IL 60622  
Site 2 of 3 in cluster G

LUJST:  
Incident Num: 20000165  
IL EPA Id: 0316246175  
Product: Other Petro  
IEMA Date: 01/28/2000  
Project Manager: Benanti  
Project Manager Phone: (217) 524-4649  
PRP Name: Trent.Benanti@illinois.gov  
PRP Contact: Celebrity Auto Sales  
PRP Address: Juan Diaz  
1323 North Western Ave.  
PRP City/Zip: Chicago, IL 60622

LUJST S 109017227  
N/A

Map ID  
Direction  
Distance  
Elevation

MAP FINDINGS

Map ID  
Direction  
Distance  
Elevation

MAP FINDINGS

Map ID  
Direction  
Distance  
Elevation

MAP FINDINGS

Map ID  
Direction  
Distance  
Elevation

Map ID  
Direction  
Distance  
Elevation

EDR ID Number  
EPA ID Number  
Database(s)

EDR ID Number  
EPA ID Number  
Database(s)

EDR ID Number  
EPA ID Number  
Database(s)

EDR ID Number  
EPA ID Number  
Database(s)

EDR ID Number  
EPA ID Number  
Database(s)

EDR ID Number  
EPA ID Number  
Database(s)

EDR ID Number  
EPA ID Number  
Database(s)

EDR ID Number  
EPA ID Number  
Database(s)

**HAYES MACHINERY (Continued)**

PRP Phone: 7732768661  
Site Classification: Not reported  
Section 57.5(g) Letter: 732  
Non LUST Determination Letter: Not reported  
20 Report Received: 11/28/2001  
45 Report Received: 12/12/2001  
Section 57.5(g) Letter: Not reported  
NFA/NFR Letter: 03/11/2002  
NFR Date Recorded: 04/02/2002

PRP Phone: 7732768661  
Site Classification: Not reported  
Section 57.5(g) Letter: 732  
Non LUST Determination Letter: Not reported  
20 Report Received: 11/28/2001  
45 Report Received: 12/12/2001  
Section 57.5(g) Letter: Not reported  
NFA/NFR Letter: 03/11/2002  
NFR Date Recorded: 04/02/2002

PRP Phone: 7732768661  
Site Classification: Not reported  
Section 57.5(g) Letter: 732  
Non LUST Determination Letter: Not reported  
20 Report Received: 11/28/2001  
45 Report Received: 12/12/2001  
Section 57.5(g) Letter: Not reported  
NFA/NFR Letter: 03/11/2002  
NFR Date Recorded: 04/02/2002

PRP Phone: 7732768661  
Site Classification: Not reported  
Section 57.5(g) Letter: 732  
Non LUST Determination Letter: Not reported  
20 Report Received: 11/28/2001  
45 Report Received: 12/12/2001  
Section 57.5(g) Letter: Not reported  
NFA/NFR Letter: 03/11/2002  
NFR Date Recorded: 04/02/2002

PRP Phone: 7732768661  
Site Classification: Not reported  
Section 57.5(g) Letter: 732  
Non LUST Determination Letter: Not reported  
20 Report Received: 11/28/2001  
45 Report Received: 12/12/2001  
Section 57.5(g) Letter: Not reported  
NFA/NFR Letter: 03/11/2002  
NFR Date Recorded: 04/02/2002

**JORDAN, FRANK**

1613 NORTH WESTERN AVE.  
CHICAGO, IL 60647

1613 NORTH WESTERN AVE.  
CHICAGO, IL 60647

1613 NORTH WESTERN AVE.  
CHICAGO, IL 60647

1613 NORTH WESTERN AVE.  
CHICAGO, IL 60647

1613 NORTH WESTERN AVE.  
CHICAGO, IL 60647

**ECONOMY ELECTOR**

2213 WEST WABANSIA  
CHICAGO, IL 60622

2213 WEST WABANSIA  
CHICAGO, IL 60622

2213 WEST WABANSIA  
CHICAGO, IL 60622

2213 WEST WABANSIA  
CHICAGO, IL 60622

2213 WEST WABANSIA  
CHICAGO, IL 60622

**HAYES MACHINERY**

1349 NORTH WESTERN AVE  
CHICAGO, IL 60622

1349 NORTH WESTERN AVE  
CHICAGO, IL 60622

1349 NORTH WESTERN AVE  
CHICAGO, IL 60622

1349 NORTH WESTERN AVE  
CHICAGO, IL 60622

1349 NORTH WESTERN AVE  
CHICAGO, IL 60622

**CELEBRITY AUTO SALES (Continued)**

PRP Phone: 7734693322  
Site Classification: Not reported  
Section 57.5(g) Letter: 732  
Non LUST Determination Letter: Not reported  
20 Report Received: 03/20/2000  
45 Report Received: 03/20/2000  
Section 57.5(g) Letter: Not reported  
NFA/NFR Letter: 08/28/2000  
NFR Date Recorded: 08/28/2000

PRP Phone: 7734693322  
Site Classification: Not reported  
Section 57.5(g) Letter: 732  
Non LUST Determination Letter: Not reported  
20 Report Received: 03/20/2000  
45 Report Received: 03/20/2000  
Section 57.5(g) Letter: Not reported  
NFA/NFR Letter: 08/28/2000  
NFR Date Recorded: 08/28/2000

PRP Phone: 7734693322  
Site Classification: Not reported  
Section 57.5(g) Letter: 732  
Non LUST Determination Letter: Not reported  
20 Report Received: 03/20/2000  
45 Report Received: 03/20/2000  
Section 57.5(g) Letter: Not reported  
NFA/NFR Letter: 08/28/2000  
NFR Date Recorded: 08/28/2000

PRP Phone: 7734693322  
Site Classification: Not reported  
Section 57.5(g) Letter: 732  
Non LUST Determination Letter: Not reported  
20 Report Received: 03/20/2000  
45 Report Received: 03/20/2000  
Section 57.5(g) Letter: Not reported  
NFA/NFR Letter: 08/28/2000  
NFR Date Recorded: 08/28/2000

PRP Phone: 7734693322  
Site Classification: Not reported  
Section 57.5(g) Letter: 732  
Non LUST Determination Letter: Not reported  
20 Report Received: 03/20/2000  
45 Report Received: 03/20/2000  
Section 57.5(g) Letter: Not reported  
NFA/NFR Letter: 08/28/2000  
NFR Date Recorded: 08/28/2000

**HAYES MACHINERY**

1349 NORTH WESTERN AVE  
CHICAGO, IL 60622

1349 NORTH WESTERN AVE  
CHICAGO, IL 60622

1349 NORTH WESTERN AVE  
CHICAGO, IL 60622

1349 NORTH WESTERN AVE  
CHICAGO, IL 60622

1349 NORTH WESTERN AVE  
CHICAGO, IL 60622



Map ID  
Direction  
Distance  
Elevation



Map ID  
Direction  
Distance  
Elevation



Map ID  
Direction  
Distance  
Elevation

**PETROZEINI, JIM (Continued)**

Product: Used Oil  
EPA Date: 11/02/1993  
Project Manager: NOT ASSIGNED  
Project Manager Phone: Not reported  
Email: Not reported  
PRP Name: Jim Petrozeini  
PRP Address: 1692 Fullerton  
PRP City/State/Zip: Chicago, IL 60614  
PRP Phone: Not reported  
Site Classification: Not reported  
Section 57.5(g) Letter: 729  
Non-LUST Determination Letter: Not reported  
20 Report Received: Not reported  
45 Report Received: Not reported  
Section 57.5(g) Letter: Not reported  
NFANFR Letter: Not reported  
NFR Date Recorded: Not reported

**SLUDGE REMOVAL & SEWER SERVICE**  
2315 W MOFFAT  
CHICAGO, IL 60647

**RCRA-NonGen** 1000188824  
**PINDS** ILT180010448  
**SRP**

RCRA-NonGen:  
Facility name: SLUDGE REMOVAL & SEWER SERVICE  
Facility address: 2315 W MOFFAT  
CHICAGO, IL 60647  
EPA ID: ILT180010448  
Contact: SAM PIANETTO  
Contact address: 2315 W MOFFAT  
CHICAGO, IL 60647  
Contact country: US  
Contact telephone: (312) 859-5175  
Contact email: Not reported  
EPA Region: 05  
Classification: Non-Generator  
Description: Handler: Non-Generators do not presently generate hazardous waste

Owner/Operator Summary:  
Owner/operator name: SLUDGE REMOVAL SERVICE  
Owner/operator address: ADDRESS NOT REPORTED  
CITY NOT REPORTED, AK 99988

Owner/operator country: Not reported  
Owner/operator telephone: (312) 555-1212  
Private

Legal status: Owner  
Owner/Operator Type: Not reported  
Owner/Op start date: Not reported  
Owner/Op end date: Not reported

Owner/operator name: NAME NOT REPORTED  
Owner/operator address: ADDRESS NOT REPORTED  
CITY NOT REPORTED, AK 99988  
Owner/operator country: Not reported  
Owner/operator telephone: (312) 555-1212

**SLUDGE REMOVAL & SEWER SERVICE (Continued)**

Legal status: Private  
Owner/Operator Type: Unknown  
Owner/Op start date: Not reported  
Owner/Op end date: Not reported

Handler Activities Summary:  
U.S. importer of hazardous waste: Unknown  
Moved waste (lqz. and rad/casive): Unknown  
Recycler of hazardous waste: Unknown  
Transporter of hazardous waste: No  
Treater, storer or disposer of HW: Unknown  
Underground injection activity: Unknown  
On-site burner exemption: Unknown  
Furnace exemption: Unknown  
Used oil fuel burner: Unknown  
Used oil processor: Unknown  
Used oil refiner: Unknown  
Used oil fuel marketer to burner: Unknown  
Used oil Specification marketer: Unknown  
Used oil transfer facility: Unknown  
Used oil transporter: Unknown  
Off-site waste receiver: Verified to be non-commercial

**Universal Waste Summary:**

Waste type: Batteries  
Accumulated waste on-site: No  
Generated waste on-site: Not reported  
Waste type: Lamps  
Accumulated waste on-site: No  
Generated waste on-site: Not reported  
Waste type: Pesticides  
Accumulated waste on-site: No  
Generated waste on-site: Not reported  
Waste type: Thermostats  
Accumulated waste on-site: No  
Generated waste on-site: Not reported

**Historical Generation:**

Date form received by agency: 09/07/1980  
Facility name: SLUDGE REMOVAL & SEWER SERVICE  
Classification: Not a generator, verified

**Hazardous Waste Summary:**

Waste code: D001  
Waste name: IGNITABLE HAZARDOUS WASTES ARE THOSE WASTES WHICH HAVE A FLASHPOINT OF LESS THAN 140 DEGREES FAHRENHEIT AS DETERMINED BY A PENSKY-MARTENS CLOSED CUP FLASH POINT TESTER. ANOTHER METHOD OF DETERMINING THE FLASH POINT OF A WASTE IS TO REVIEW THE MATERIAL SAFETY DATA SHEET WHICH CAN BE OBTAINED FROM THE MANUFACTURER OR DISTRIBUTOR OF THE MATERIAL. LACQUER THINNER IS AN EXAMPLE OF A COMMONLY USED SOLVENT WHICH WOULD BE CONSIDERED AS IGNITABLE HAZARDOUS WASTE.

29  
NNE  
1/4-1/2  
0.369 mi.  
1946 ft.

Relative:  
Higher  
Actual:  
593 ft.

Map ID  
Direction  
Distance  
Elevation



EDR ID Number  
EPA ID Number  
Database(s)

Map ID  
Direction  
Distance  
Elevation



EDR ID Number  
EPA ID Number  
Database(s)

SLUDGE REMOVAL & SEWER SERVICE (Continued)

100018824

100018824

Waste code:  
Waste name:

D002  
A WASTE WHICH HAS A PH OF LESS THAN 2 OR GREATER THAN 12.5 IS CONSIDERED TO BE A CORROSIVE HAZARDOUS WASTE. SODIUM HYDROXIDE, A CRYSTALLINE SOLID WITH A HIGH PH, IS OFTEN USED BY INDUSTRIES TO CLEAN METAL SURFACES. HYDROCHLORIC ACID, A SOLUTION WITH A LOW PH, IS USED BY MANY INDUSTRIES TO CLEAN METAL PARTS PRIOR TO PAINTING. WHEN THESE CAUSTIC OR ACID SOLUTIONS BECOME CONTAMINATED AND MUST BE DISPOSED, THE WASTE WOULD BE A CORROSIVE HAZARDOUS WASTE.

Waste code:  
Waste name:

D003  
A MATERIAL IS CONSIDERED TO BE A REACTIVE HAZARDOUS WASTE IF IT IS NORMALLY UNSTABLE, REACTS VIOLENTLY WITH WATER, GENERATES TOXIC GASES WHEN EXPOSED TO WATER OR CORROSIVE MATERIALS, OR IF IT IS CAPABLE OF DETONATION OR EXPLOSION WHEN EXPOSED TO HEAT OR A FLAME. ONE EXAMPLE OF SUCH WASTE WOULD BE WASTE GUNPOWDER.

Waste code:  
Waste name:

F006  
WASTEWATER TREATMENT SLUDGES FROM ELECTROPLATING OPERATIONS EXCEPT FROM THE FOLLOWING PROCESSES: (1) SULFURIC ACID ANODIZING OF ALUMINUM; (2) TIN PLATING ON CARBON STEEL; (3) ZINC PLATING (SEGREGATED BASIS) ON CARBON STEEL; (4) ALUMINUM OR ZINC-ALUMINUM PLATING ON CARBON STEEL; (5) CLEANING/STRIPPING ASSOCIATED WITH TIN, ZINC AND ALUMINUM PLATING ON CARBON STEEL; AND (6) CHEMICAL ETCHING AND MILLING OF ALUMINUM.

Waste code:  
Waste name:

F007  
SPENT CYANIDE PLATING BATH SOLUTIONS FROM ELECTROPLATING OPERATIONS

Waste code:  
Waste name:

F017  
Not Defined

Waste code:  
Waste name:

F018  
Not Defined

Waste code:  
Waste name:

K051  
API SEPARATOR SLUDGE FROM THE PETROLEUM REFINING INDUSTRY

Waste code:  
Waste name:

K062  
SPENT PICKLE LIQUOR GENERATED BY STEEL FINISHING OPERATIONS OF FACILITIES WITHIN THE IRON AND STEEL INDUSTRY (SIC CODES 331 AND 332).

Waste code:  
Waste name:

X078  
K078

Waste code:  
Waste name:

R079  
K079

Waste code:  
Waste name:

K081  
K081

Waste code:  
Waste name:

K086  
SOLVENT WASHES AND SLUDGES, CAUSTIC WASHES AND SLUDGES, OR WATER WASHES AND SLUDGES FROM CLEANING TUBS AND EQUIPMENT USED IN THE FORMULATION OF INK FROM PIGMENTS, DRIERS, SOAPS, AND STABILIZERS CONTAINING CHROMIUM AND LEAD.

Violation Status:

No violations found

SLUDGE REMOVAL & SEWER SERVICE (Continued)

FINDS:

Registry ID: 110003065461

Environmental Interest/Information System

RCRAInfo is a national information system that supports the Resource Conservation and Recovery Act (RCRA) program through the tracking of events and activities related to facilities that generate, transport, and treat, store, or dispose of hazardous waste. RCRAInfo allows RCRA program staff to track the notification, permit, compliance, and corrective action activities required under RCRA.

SRP:

IL EPA Id: 031825018  
US EPA Id: Not reported  
Longitude: -87.869148969999993  
Latitude: 41.914596000000002  
Contact Name: Ariene Stronchia  
Contact Address: 4541 North Forest View Avenue  
Contact City/State/Zip: Chicago, IL 60656  
Contact Phone: (773) 625-5265  
Date of Issue: 03/09/2004  
Point of Contact: Stephanie L. Strothoff  
Consultant Company: K Plus Environmental Services  
Consultant Address: 600 West Van Buren Street, Suite 400  
Consultant City/State/Zip: Chicago, IL 60607-3121  
Consultant Phone: (312) 831-2181  
Proj Mgr Assignment: McCullin  
Site 4 Letter Date: Not reported  
NFR Recorded: Not reported  
Active: False  
Total Acres: 0.400  
No Further Remediation Letter Df: Not reported  
Remediation Applicant Co: Sludge Removal and Sewer Company, Inc.  
Remediation Applicant Title: President  
Remediation Applicant Name: Not reported  
Remediation Applicant Company: Not reported  
Remediation Applicant Address: Not reported  
Remediation Applicant Address 2: Not reported  
Remediation Applicant City/State/Zip: Not reported  
Illinois EPA: Not reported  
Site Name: Not reported  
NFR Letter: Not reported  
NFR Letter Date Recorded: Not reported  
Site Type: Not reported  
Comprehensive/Focused: Not reported  
Institutional Controls: Not reported  
Barrier: Not reported  
Worker Caution: Not reported  
Access: Not reported

Map ID  
Direction  
Distance  
Elevation



Map ID  
Direction  
Distance  
Elevation



Map ID  
Direction  
Distance  
Elevation

H30  
NE  
1/4-1/2  
0.371 mi.  
1960 ft.

CHICAGO, CITY OF - DEPARTMENT OF ENVIRONMENT  
1801-1811 NORTH MILWAUKEE  
CHICAGO, IL 60647

LUST  
S105953625  
N/A

S105953617  
SRP

Relative:  
Higher:  
Actual:  
589 ft.

Site 1 of 2 in cluster H  
LUST:  
Incident Num: 20061439  
IL EPA Id: 0316225972  
Cause: Other Petro  
IEMA Date: 10/15/2009  
Project Manager: Not reported  
Project Manager Phone: Not reported  
Email: Not reported  
PRP Name: Not reported  
PRP Address: Not reported  
PRP City/ST/Zip: Not reported  
PRP Phone: Not reported  
Site Classification: Not reported  
Section 57.5(g) Letter: 754  
Non LUST Determination Letter: Not reported  
20 Report Received: 10/26/2009  
45 Report Received: Not reported  
Section 57.5(g) Letter: Not reported  
NFA/NFR Letter: Not reported  
NFR Date Recorded: Not reported

CHICAGO DEPARTMENT OF ENVIRONMENT (Continued)

Remediation Applicant Company: Not reported  
Remediation Applicant Address: Not reported  
Remediation Applicant Address 2: Not reported  
Remediation Applicant City/ST/Zip: Not reported  
Illinois EPA: Not reported  
Site Name: Not reported  
NFR Letter: Not reported  
Site Type: Not reported  
Comprehensive/Focused: Not reported  
Institutional Controls: Not reported  
Barrier: Not reported  
Worker Caution: Not reported  
Acres: Not reported

H81  
NE  
1/4-1/2  
0.371 mi.  
1960 ft.

CHICAGO DEPARTMENT OF ENVIRONMENT  
1801-1811 NORTH MILWAUKEE AVENUE  
CHICAGO, IL 60647

SRP  
S105953917  
N/A

S104491580  
N/A

Relative:  
Higher:  
Actual:  
589 ft.

Site 2 of 2 in cluster H  
SRP:  
IL EPA Id: 0316225972  
US EPA Id: Not reported  
Longitude: -87.683120000000002  
Latitude: 41.913430000000003  
Contact Name: Kimberly Worthington  
Contact Address: 50 North LaSalle Street  
Contact City/ST/Zip: 25th Floor  
Chicago, IL 60602-  
(312) 744-7608  
Date Enrolled: 07/27/2008  
Point Of Contact: Timothy B. Norris  
Consultant Company: Terracon Consultants, Inc.  
Consultant Address: 850 West Lake Street  
Chicago, IL 60661-  
Suite 420  
Consultant City/ST/Zip: Chicago, IL 60661-  
(312) 575-0014  
Consultant Phone: Gross  
Proj Mgr Assigned: Not reported  
Sec 4 Letter Date: Not reported  
NFR Recorded: Not reported  
Active: True  
Total Acres: 0.289  
No Further Remediation Letter Dt: Not reported  
Remediation Applicant Co: City of Chicago Department of Environment  
Remediation Applicant Name: M.  
Remediation Applicant Address 2: Not reported

PHOENIX DEVELOPMENT CORPORATION  
1801 NORTH ROCKWELL STREET  
CHICAGO, IL 60647

SRP:  
IL EPA Id: 0316225168  
US EPA Id: Not reported  
Longitude: -87.691500000000005  
Latitude: 41.914209999999997  
Contact Name: Joseph Caspar  
Contact Address: 116 West Illinois Street  
Chicago, IL 60610-  
(312) 844-1860  
Date Enrolled: 11/08/1989  
Point Of Contact: Not reported  
Consultant Company: Not reported  
Consultant Address: Not reported  
Consultant City/ST/Zip: Not reported  
Consultant Phone: Not reported  
Proj Mgr Assigned: Smith  
Sec 4 Letter Date: Not reported  
NFR Recorded: Not reported  
Active: False  
Total Acres: 7.25  
No Further Remediation Letter Dt: Not reported  
Remediation Applicant Co: Rockwell Residential Partners, L.P.  
Remediation Applicant Name: M.  
Remediation Applicant Address 2: Not reported  
Remediation Applicant Address: Not reported  
Remediation Applicant City/ST/Zip: Not reported  
Illinois EPA: Not reported  
Site Name: Not reported  
NFR Letter: Not reported  
Site Type: Not reported  
Comprehensive/Focused: Not reported

Map ID  
Direction  
Distance  
Elevation



Site  
Database(s)  
EDR ID Number  
EPA ID Number

PHOENIX DEVELOPMENT CORPORATION (Continued)

Institutional Controls: Not reported  
Barrier: Not reported  
Worker Caution: Not reported  
Across: Not reported

CHICAGOLAND LAUNDRY  
1701 NORTH MILWAUKEE AVENUE  
CHICAGO, IL 60647

Site 1 of 2 in cluster 1

ENGINEERING CONTROLS:

Illinois EPA Id: 0316225025  
Date NFR Recorded: 09/29/2008  
Type Of Site: Residential  
Comprehensive / Focused: Comprehensive  
Remediation Applicant Title: Mr.  
Remediation Applicant Name: David Lai  
RA Company: Public Building Commission of Chicago  
RA Address: 50 West Washington Street  
Room 200  
RA City/ST/Zip: Chicago, IL 60602  
Institutional Controls: Groundwater use restriction  
Engineered Barriers: Asphalt barrier/Clean soil barrier/Concrete barrier/Building foundation  
Worker Caution: True  
Across: 0.75

IL INSTITUTIONAL CONTROL:

Illinois EPA Id: 0316225025  
NFR Letter: 09/29/2008  
Date NFR Recorded: 12/04/2006  
Type Of Site: Residential  
Comprehensive / Focused: Comprehensive  
Remediation Applicant Title: Mr.  
Remediation Applicant Name: David Lai  
RA Company: Public Building Commission of Chicago  
RA Address: 50 West Washington Street  
Room 200  
RA City/ST/Zip: Chicago, IL 60602  
Institutional Controls: Groundwater use restriction  
Engineered Barriers: Asphalt barrier/Clean soil barrier/Concrete barrier/Building foundation  
Worker Caution: True  
Across: 0.75

SRP:

IL EPA Id: 0316225025  
US EPA Id: Not reported  
Longitude: -87.6804595959595987  
Latitude: 41.912611000000001  
Contact Name: David Lai  
Contact Address: 50 West Washington Street  
Room 200  
Contact City, ST, Zip: Chicago, IL 60602  
Contact Phone: (312) 744-9268  
Date Enrolled: 01/27/2005

CHICAGOLAND LAUNDRY (Continued)

Point Of Contact: George Kougius  
Consultant Company: GSG Consultants, Inc.  
Consultant Address: 855 West Adams Street  
Suite 200  
Chicago, IL 60607-  
Consultant Phone: (312) 733-6262  
Proj Mgr Assigned: Dum  
Sec. 4 Letter Date: Not reported  
NFR Recorded: 2006-12-04  
Active: False  
Total Acres: 0.75  
Remediation Letter Dt: 2006-09-29  
Remediation Applicant Co: Public Building Commission of Chicago  
Remediation Applicant Title: Mr.  
Remediation Applicant Name: Mr. David Lai  
Remediation Applicant Company: Public Building Commission of Chicago  
Remediation Applicant Address: 50 West Washington Street  
Room 200  
Remediation Applicant City/ST/Zip: Chicago, IL 60602-  
Illinois EPA: 0316225025  
Site Name: Chicagoland Laundry  
NFR Letter: 2006-09-29 00:00:00  
Site Type: Residential  
Comprehensive / Focused: Comprehensive  
Institutional Controls: Groundwater use restriction  
Barrier: Asphalt barrier/Clean soil barrier/Concrete barrier/Building foundation  
Worker Caution: True  
Across: 0.75

ENG CONTROLS S106779136  
INST CONTROL N/A  
SRP

Map ID  
Direction  
Distance  
Elevation



Site  
Database(s)  
EDR ID Number  
EPA ID Number

CHICAGOLAND LAUNDRY (Continued)

Point Of Contact: George Kougius  
Consultant Company: GSG Consultants, Inc.  
Consultant Address: 855 West Adams Street  
Suite 200  
Chicago, IL 60607-  
Consultant Phone: (312) 733-6262  
Proj Mgr Assigned: Dum  
Sec. 4 Letter Date: Not reported  
NFR Recorded: 2006-12-04  
Active: False  
Total Acres: 0.75  
Remediation Letter Dt: 2006-09-29  
Remediation Applicant Co: Public Building Commission of Chicago  
Remediation Applicant Title: Mr.  
Remediation Applicant Name: Mr. David Lai  
Remediation Applicant Company: Public Building Commission of Chicago  
Remediation Applicant Address: 50 West Washington Street  
Room 200  
Remediation Applicant City/ST/Zip: Chicago, IL 60602-  
Illinois EPA: 0316225025  
Site Name: Chicagoland Laundry  
NFR Letter: 2006-09-29 00:00:00  
Site Type: Residential  
Comprehensive / Focused: Comprehensive  
Institutional Controls: Groundwater use restriction  
Barrier: Asphalt barrier/Clean soil barrier/Concrete barrier/Building foundation  
Worker Caution: True  
Across: 0.75

ENG CONTROLS S106779136  
INST CONTROL N/A  
SRP

134  
ENE  
1/4-1/2  
0.402 mi.  
2123 ft.

Relative:  
Lower

Actual:  
596 ft.

CHICAGO, CITY OF  
1701 NORTH MILWAUKEE  
CHICAGO, IL 60647

Site 2 of 2 in cluster 1

LUST:

Incident Num: 20040894  
IL EPA Id: 0316225025  
Product: Other Petro  
IEMA Date: 06/24/2004  
Project Manager: Tuska  
Email: (217) 792-6762  
PRP Name: Not reported  
PRP Contact: Not reported  
PRP Address: Not reported  
PRP City/ST/Zip: Not reported  
PRP Phone: Not reported  
Site Classification: Not reported  
Section 57.5(a) Letter: P-A  
Section 57.5(b) Letter: Not reported  
45 Report Rec'd: Not reported  
Section 57.5(c) Letter: Not reported  
NFAINER Letter: 01/05/2005  
NFR Date Recorded: Not reported

Map ID  
Direction  
Distance  
Elevation



Map ID  
Direction  
Distance  
Elevation



Site

Databases(s)

EDR ID Number  
EPA ID Number

Databases(s)

EDR ID Number  
EPA ID Number

35  
South  
1/4-1/2  
0.406 mi.  
2139 ft.

CHICAGO, CITY OF  
1244 NORTH WESTERN AVE.  
CHICAGO, IL 60622

LUST  
S105225768  
N/A

LUST:  
Incident Num: 871276  
IL EPA Id: 0316246251  
Product: 0316246251  
IEMA Date: 07/16/1997  
Project Manager: Unknown  
Project Manager Phone: (217) 524-7650  
Email: Matt.Unsli@illinois.gov  
PRP Name: City of Chicago  
PRP Contact: Roxi Vaidyan  
PRP Address: 30 North La Salle, Suite 2500  
PRP City/ST/Zip: Chicago, IL 60602  
PRP Phone: Not reported  
Site Classification: Not reported  
Section 57.5(g) Letter: 732  
Non LUST Determination Letter: Not reported  
20 Report Received: 11/03/1997  
45 Report Received: 12/15/1997  
Section 57.5(g) Letter: Not reported  
NFA/NFR Letter: 04/08/1988  
NFR Date Recorded: 04/27/1988

LUST:  
Incident Num: 20101135  
IL EPA Id: 0316246243  
Product: Other Petro  
IEMA Date: 10/18/2010  
Project Manager: Urish  
Project Manager Phone: (217) 624-5586  
Email: Matt.Unsli@illinois.gov  
PRP Name: Not reported  
PRP Contact: Not reported  
PRP Address: Not reported  
PRP City/ST/Zip: Not reported  
PRP Phone: Not reported  
Site Classification: Not reported  
Section 57.5(g) Letter: 734  
Non LUST Determination Letter: Not reported  
20 Report Received: 01/24/2011  
45 Report Received: 01/24/2011  
Section 57.5(g) Letter: Not reported  
NFA/NFR Letter: 02/18/2011  
NFR Date Recorded: Not reported

LUST  
S118613478  
N/A

ST. FIDELIS PARISH  
1406 NORTH WASHTEMAW AVENUE  
CHICAGO, IL 60622

36  
NNE  
1/4-1/2  
0.416 mi.  
2197 ft.

EL RINCON COMMUNITY CLINIC  
1874 NORTH MILWAUKEE  
CHICAGO, IL 60647


LUST  
S104529818  
N/A

LUST:  
Incident Num: 881820  
IL EPA Id: 031625163  
Product: F000000000  
IEMA Date: 08/02/1999  
Project Manager: Zushi  
Project Manager Phone: (217) 557-8937  
Email: Vito.Zushi@illinois.gov  
PRP Name: El Rincon Community Clinic  
PRP Contact: Charles Vaughn  
PRP Address: 1874 North Milwaukee  
PRP City/ST/Zip: Chicago, IL 60647  
PRP Phone: 7732760200  
Site Classification: Not reported  
Section 57.5(g) Letter: 733  
Non LUST Determination Letter: Not reported  
20 Report Received: 11/16/1999  
45 Report Received: 03/05/2000  
Section 57.5(g) Letter: Not reported  
NFA/NFR Letter: Not reported  
NFR Date Recorded: Not reported

LUST:  
Incident Num: 0316225190  
IL EPA Id: ILR000079764  
Product: -87.681639999999994  
IEMA Date: 41.914399999999998  
Project Manager: Roger Duba  
Project Manager Phone: 1947 Thornwood Avenue  
Email: Not reported  
PRP Name: Wilmetta, IL 60091-  
PRP Address: (773) 276-3680  
PRP City/ST/Zip: Not reported  
PRP Phone: 10/16/1998  
Site Classification: Donald F. Duban  
Section 57.5(g) Letter: Kd Engineering & Associates  
Non LUST Determination Letter: 1833 West Waveland Avenue  
20 Report Received: Not reported  
45 Report Received: Chicago, IL 60618-  
Section 57.5(g) Letter: (773) 869-0416  
NFA/NFR Letter: Dum  
NFR Date Recorded: Not reported  
Total Acres: 200.04-19  
Remediation Applicant Co: Not reported  
Remediation Applicant Title: Mr.  
Remediation Applicant Name: Mr. Roger Duba

SRP  
S104491592  
N/A

DUBA PROPERTY  
1825 NORTH LEAVITT STREET  
CHICAGO, IL 60647



**DUBA PROPERTY (Continued)**  
 Remediation Applicant Company: Not reported  
 Remediation Applicant Address: 2119 Churchill Street  
 Remediation Applicant Address 2: Not reported  
 Remediation Applicant City, St, Zip: Chicago, IL 60647-  
 Illis, EPA: 0316221680  
 Site Name: DUBA PROPERTY  
 NFR Letter Date Recorded: 2000-08-17 00:00:00  
 Site Type: Remedial  
 Construction/Encasement: Compensatory  
 Institutional Controls: Not reported  
 Barrier: Not reported  
 Worker Caution: False  
 Acres: 1.080

**DELIA, JOSEPH**  
 1734 NORTH WILMOT AVE  
 CHICAGO, IL 60647

**LUST:**  
 Incident Num: 20010770  
 IL EPA Id: 0316225201  
 Product: Gasoline  
 EMMA Date: 05/03/2001  
 Project Manager: Weller  
 Email: (217) 524-4647  
 Remediation: Melinda.Weller@illinois.gov  
 PRP Name: Joseph Della  
 PRP Address: Not reported  
 PRP City, St, Zip: 311 Bischoff Dr,  
 Mch, IL 60600  
 PRP Phone: 8159363195  
 Site Classification: Not reported  
 Section 57.5(g) Letter: 732  
 Non LUST Determination Letter: Not reported  
 20 Report Received: Not reported  
 45 Report Received: Not reported  
 Section 57.5(g) Letter: Not reported  
 NFA/NFR Letter: Not reported  
 NFR Date Recorded: Not reported

**PHOENIX DEVELOPMENT CORP. (Continued)**  
 Project Manager Phone: Not reported  
 Email: Not reported  
 PRP Name: Phoenix Development Corp.  
 PRP Contact: Joe Casper  
 PRP Address: 116 West Illinois, Suite 3000  
 PRP City, St, Zip: Chicago, IL 60610  
 PRP Phone: 3122351822  
 Site Classification: Not reported  
 Section 57.5(g) Letter: 732  
 Non LUST Determination Letter: Not reported  
 20 Report Received: Not reported  
 45 Report Received: Not reported  
 Section 57.5(g) Letter: Not reported  
 NFA/NFR Letter: Not reported  
 NFR Date Recorded: Not reported

**POWER PARTS COMPANY**  
 1860 NORTH WILMOT AVENUE  
 CHICAGO, IL 60647

**LUST:**  
 Incident Num: 0316225090  
 IL EPA Id: IL000011304  
 Product: Gasoline  
 EMMA Date: 41 86307000000002  
 Project Manager: Gascoie Pappas  
 Email: 843 North Franklin Street  
 Remediation: Not reported  
 PRP Name: Not reported  
 PRP Address: Chicago, IL 60610  
 PRP City, St, Zip: (312) 337-5344  
 PRP Phone: 11/04/1996  
 Site Classification: Peter A. Loquerio, P.E.  
 Section 57.5(g) Letter: Environmental Group Services, Ltd.  
 Non LUST Determination Letter: 351 West Hubbard Street  
 20 Report Received: Not reported  
 45 Report Received: Not reported  
 Section 57.5(g) Letter: Not reported  
 NFA/NFR Letter: Not reported  
 NFR Date Recorded: Not reported

**PHOENIX DEVELOPMENT CORP.**  
 1825 NORTH ROCKWELL  
 CHICAGO, IL 60647

**LUST:**  
 Incident Num: 891676  
 IL EPA Id: 0316225168  
 Product: Oil/ur Petro  
 EMMA Date: 07/14/1999  
 Project Manager: Rominger

39  
NE  
1/4-1/2  
0.439 ml  
2271 ft.

41  
NNE  
1/4-1/2  
0.442 ml  
2336 ft.

40  
NW  
1/4-1/2  
0.437 ml  
2308 ft.

Relative:  
Higher

Relative:  
Higher

Map ID  
Direction  
Distance  
Elevation



EPA ID Number  
Database(s)

Map ID  
Direction  
Distance  
Elevation



EPA ID Number  
Database(s)

**POWER PARTS COMPANY (Continued)**

Consultant City, St, Zip: Chicago, IL 60610-  
Consultant Phone: (312) 756-5650  
Proj Mgr Assigned: Sam J. Heaton  
Send M/L Letter Dtg: 1987-05-08 00:00:00  
NFR Recorded: Not reported  
Active: Not reported  
Total Acres: 1.29  
No Further Remediation Letter Dtg: Not reported  
Remediation Applicant City: 1840 North Wilmet Ltd. Partnership  
Remediation Applicant Title: Mr.  
Remediation Applicant Name: Not reported  
Remediation Applicant Company: Not reported  
Remediation Applicant Address: Not reported  
Remediation Applicant Address 2: Not reported  
Remediation Applicant City, St, Zip: Not reported  
Illinois EPA: Not reported  
Site Name: Not reported  
NFR Letter: Not reported  
NFR Letter Date Recorded: Not reported  
Site Type: Not reported  
Comprehensive/Focused: Not reported  
Institutional Controls: Not reported  
Barrier: Not reported  
Worker Caution: Not reported  
Acres: Not reported

42  
North  
1/4-1/2  
0.444 mi.  
2346 ft.

LUST S104491587

CHICAGO, IL 60647

Relative:  
Equal  
Actual:  
587 ft.

LUST:  
Incident Num: 980058  
IL EPA Id: 0316225163  
Product: Other Petro  
IEMA Date: 01/08/1998  
Project Manager: NOT ASSIGNED  
Project Manager Phone: Not reported  
Email: Not reported  
PRP Name: Confidential Act  
PRP Contact: Joe Gilli  
PRP Address: 1907 North Milwaukee Ave.  
PRP City, St, Zip: Chicago, IL 60647  
PRP Phone: 773/4851612  
Site Classification: Not reported  
Section 57.5(g) Letter: 732  
20 Report Received: Not reported  
45 Report Received: Not reported  
Section 57.5(g) Letter: Not reported  
NFA/NFR Letter: Not reported  
NFR Date Recorded: Not reported

TC3038631.2s Page 49

43  
NE  
1/4-1/2  
0.457 mi.  
2414 ft.

LUST S104792756

CHURCHILL-HOYNE LLC  
2127-2149 WEST CHURCHILL  
CHICAGO, IL 60647

Relative:  
Higher  
Actual:  
589 ft.

LUST:  
Incident Num: 20001639  
IL EPA Id: 0316225192  
Product: Fuel Oil  
IEMA Date: 08/28/2000  
Project Manager: Heaton  
Project Manager Phone: (217) 524-3312  
Email: Mike.Heaton@illinois.gov  
PRP Name: Churchill-Hoyne LLC  
PRP Contact: Bill Carey  
PRP Address: 225 West Hubbard, 4th Fl.  
PRP City, St, Zip: Chicago, IL 60610  
PRP Phone: 312/3622500  
Site Classification: Not reported  
Section 57.5(g) Letter: 732  
20 Report Received: Not reported  
45 Report Received: 01/08/2001  
Section 57.5(g) Letter: Not reported  
NFA/NFR Letter: 08/23/2001  
NFR Date Recorded: 09/01/2008

TC3038631.2s Page 50





**GOVERNMENT RECORDS SEARCHED / DATA CURRENCY TRACKING**

**Federal Designated NPL site list**

**DELISTED NPL - National Priority List Deletions**  
 The National Oil and Hazardous Substances Pollution Contingency Plan (NCP) establishes the criteria that the EPA uses to delete sites from the NPL. In accordance with 40 CFR 300.425 (e), sites may be deleted from the NPL where no further response is appropriate.

Date of Government Version: 12/31/2010  
 Telephone: N/A  
 Date Data Arrived at EDR: 01/13/2011  
 Last EDR Contact: 01/13/2011  
 Next Scheduled EDR Contact: 04/25/2011  
 Data Release Frequency: Quarterly  
 Number of Days to Update: 15

**Federal CERCLIS list**

**CERCLIS - Comprehensive Environmental Response, Compensation, and Liability Information System**  
 CERCLIS contains data on potentially hazardous waste sites that have been reported to the USEPA by states, municipalities, private companies and private persons, pursuant to Section 102 of the Comprehensive Environmental Response, Compensation, and Liability Act (CERCLA). CERCLIS contains sites which are either proposed to or on the National Priorities List (NPL) and sites which are in the screening and assessment phase for possible inclusion on the NPL.

Date of Government Version: 11/30/2010  
 Telephone: 703-412-9810  
 Date Data Arrived at EDR: 12/30/2010  
 Last EDR Contact: 03/01/2011  
 Next Scheduled EDR Contact: 06/13/2011  
 Data Release Frequency: Quarterly  
 Number of Days to Update: 57

**FEDERAL FACILITY: Federal Facility Site Information Listing**

A listing of National Priority List (NPL) and Base Realignment and Closure (BRAC) sites found in the Comprehensive Environmental Response, Compensation and Liability Information System (CERCLIS) Database where EPA/27s Federal Facilities Restoration and Reuse Office is involved in cleanup activities.

Date of Government Version: 12/10/2010  
 Telephone: 703-603-8704  
 Date Data Arrived at EDR: 01/11/2011  
 Last EDR Contact: 01/11/2011  
 Next Scheduled EDR Contact: 04/25/2011  
 Data Release Frequency: Varies

**Federal CERCLIS NFRAP site List**

**CERCLIS-NFRAP: CERCLIS No Further Remedial Action Planned**  
 Archived sites are sites that have been removed and archived from the inventory of CERCLIS sites. Archived status indicates that, to the best of EPA's knowledge, assessment of a site has been completed and that EPA has determined no further steps will be taken to list the site on the National Priorities List (NPL), unless information indicates this decision was not appropriate or site information requiring a reevaluation for listing at a later time. This decision does not necessarily mean that there is no hazard associated with a given site; it only means that, based upon available information, the location is not judged to be a potential NPL site.

Date of Government Version: 10/29/2010  
 Telephone: 703-412-9810  
 Date Data Arrived at EDR: 12/01/2010  
 Last EDR Contact: 03/01/2011  
 Next Scheduled EDR Contact: 06/13/2011  
 Data Release Frequency: Quarterly

**Federal RCRA CORRACTS list**

**CORRACTS: Corrective Action Report**  
 CORRACTS identifies hazardous waste handlers with RCRA corrective action activity.

**GOVERNMENT RECORDS SEARCHED / DATA CURRENCY TRACKING**

Date of Government Version: 05/25/2010  
 Telephone: EPA  
 Date Data Arrived at EDR: 08/02/2010  
 Last EDR Contact: 02/14/2011  
 Next Scheduled EDR Contact: 05/30/2011  
 Data Release Frequency: Quarterly  
 Number of Days to Update: 124

**Federal RCRA non-CORRACTS TSD facilities list**

**RCRA-TSDF: RCRA - Treatment, Storage and Disposal**  
 RCRA info is EPA's comprehensive information system, providing access to data supporting the Resource Conservation and Recovery Act (RCRA) of 1976 and the Hazardous and Solid Waste Amendments (HSWA) of 1984. The database includes selective information on sites which generate, transport, store, treat and/or dispose of hazardous waste as defined by the Resource Conservation and Recovery Act (RCRA). Transporters are individuals or entities that move hazardous waste from the generator offsite to a facility that can recycle, treat, store, or dispose of the waste. TSDFs treat, store, or dispose of the waste.

Date of Government Version: 02/17/2010  
 Telephone: 312-886-6188  
 Date Data Arrived at EDR: 02/19/2010  
 Last EDR Contact: 04/05/2011  
 Next Scheduled EDR Contact: 07/18/2011  
 Data Release Frequency: Quarterly

**Federal RCRA generators list**

**RCRA-LOG: RCRA - Large Quantity Generators**  
 RCRA info is EPA's comprehensive information system, providing access to data supporting the Resource Conservation and Recovery Act (RCRA) of 1976 and the Hazardous and Solid Waste Amendments (HSWA) of 1984. The database includes selective information on sites which generate, transport, store, treat and/or dispose of hazardous waste as defined by the Resource Conservation and Recovery Act (RCRA). Large quantity generators (LOGs) generate over 1,000 kilograms (kg) of hazardous waste, or over 1 kg of acutely hazardous waste per month.

Date of Government Version: 02/17/2010  
 Telephone: 312-886-6188  
 Date Data Arrived at EDR: 02/19/2010  
 Last EDR Contact: 04/05/2011  
 Next Scheduled EDR Contact: 07/18/2011  
 Data Release Frequency: Quarterly

**RCRA-SQG: RCRA - Small Quantity Generators**

**RCRA info is EPA's comprehensive information system, providing access to data supporting the Resource Conservation and Recovery Act (RCRA) of 1976 and the Hazardous and Solid Waste Amendments (HSWA) of 1984. The database includes selective information on sites which generate, transport, store, treat and/or dispose of hazardous waste as defined by the Resource Conservation and Recovery Act (RCRA). Small quantity generators (SQGs) generate between 100 kg and 1,000 kg of hazardous waste per month.**

Date of Government Version: 02/17/2010  
 Telephone: 312-886-6188  
 Date Data Arrived at EDR: 02/19/2010  
 Last EDR Contact: 04/05/2011  
 Next Scheduled EDR Contact: 07/18/2011  
 Data Release Frequency: Quarterly

**RCRA-CESQG: RCRA - Conditionally Exempt Small Quantity Generators**

**RCRA info is EPA's comprehensive information system, providing access to data supporting the Resource Conservation and Recovery Act (RCRA) of 1976 and the Hazardous and Solid Waste Amendments (HSWA) of 1984. The database includes selective information on sites which generate, transport, store, treat and/or dispose of hazardous waste as defined by the Resource Conservation and Recovery Act (RCRA). Conditionally exempt small quantity generators (CESQGs) generate less than 100 kg of hazardous waste, or less than 1 kg of acutely hazardous waste per month.**

Date of Government Version: 02/17/2010  
 Telephone: 312-886-6188  
 Date Data Arrived at EDR: 02/19/2010  
 Last EDR Contact: 04/05/2011  
 Next Scheduled EDR Contact: 07/18/2011  
 Data Release Frequency: Varies

**GOVERNMENT RECORDS SEARCHED / DATA CURRENCY TRACKING**

*Federal Institutional controls / engineering controls registries*

**US ENG CONTROL:** Engineering Controls Sites List

A listing of sites with engineering controls in place. Engineering controls include various forms of caps, building foundations, liners, and treatment methods to create pathway elimination for regulated substances to enter environmental media or affect human health.

Date of Government Version: 01/05/2011  
 Date Data Arrived at EDR: 01/14/2011  
 Date Made Active in Reports: 01/28/2011  
 Number of Days to Update: 14  
 Source: Environmental Protection Agency  
 Telephone: 703-593-0655  
 Last EDR Contact: 03/14/2011  
 Next Scheduled EDR Contact: 06/27/2011  
 Data Release Frequency: Varies

**US INST CONTROL:** Sites with Institutional Controls

A listing of sites with institutional controls in place. Institutional controls include administrative measures, such as groundwater use restrictions, construction restrictions, property use restrictions, and post remediation care requirements intended to prevent exposure to contaminants remaining on site. Desc restrictions are generally required as part of the institutional controls.

Date of Government Version: 01/05/2011  
 Date Data Arrived at EDR: 01/14/2011  
 Date Made Active in Reports: 01/28/2011  
 Number of Days to Update: 14  
 Source: Environmental Protection Agency  
 Telephone: 703-593-0655  
 Last EDR Contact: 03/14/2011  
 Next Scheduled EDR Contact: 06/27/2011  
 Data Release Frequency: Varies

**Federal ERNS list**

**ERNS:** Emergency Response Notification System

Emergency Response Notification System, ERNS records and stores information on reported releases of oil and hazardous substances.

Date of Government Version: 12/31/2010  
 Date Data Arrived at EDR: 01/07/2011  
 Date Made Active in Reports: 02/21/2011  
 Number of Days to Update: 73  
 Source: National Response Center, United States Coast Guard  
 Telephone: 202-267-2180  
 Last EDR Contact: 04/06/2011  
 Next Scheduled EDR Contact: 07/16/2011  
 Data Release Frequency: Annually

**State and tribal - equivalent CERCLIS**

**SSU:** State Sites Unit Listing

The State Response Action Program database identifies the status of all sites under the responsibility of the Illinois EPA's State Sites Unit.

Date of Government Version: 03/08/2011  
 Date Data Arrived at EDR: 03/16/2011  
 Date Made Active in Reports: 04/06/2011  
 Number of Days to Update: 21  
 Source: Illinois Environmental Protection Agency  
 Telephone: 217-524-4828  
 Last EDR Contact: 01/31/2011  
 Next Scheduled EDR Contact: 05/16/2011  
 Data Release Frequency: Semi-Annually

**State and tribal landfill and/or solid waste disposal site lists**

**LF WMRC:** Waste Management & Research Center Landfill Database

The Waste Management & Research Center Landfill Database includes records from the Department of Public Health, Department of Mines & Minerals, Illinois Environmental Protection Agency, State Geological Survey, Northeastern Illinois Planning Commission and Pollution Control Board.

Date of Government Version: 12/31/2001  
 Date Data Arrived at EDR: 10/06/2008  
 Date Made Active in Reports: 11/06/2008  
 Number of Days to Update: 31  
 Source: Department of Natural Resources  
 Telephone: 217-553-8940  
 Last EDR Contact: 09/18/2009  
 Next Scheduled EDR Contact: 12/28/2009  
 Data Release Frequency: No Update Planned

**GOVERNMENT RECORDS SEARCHED / DATA CURRENCY TRACKING**

**SWFLF:** Available Deposit for Solid Waste in Illinois - Solid Waste Landfills Subject to State Surcharge

Solid Waste Landfills/Landfill Sites. SWFLF type records typically contain an inventory of solid waste disposal facilities or landfills in a particular state. Depending on the state, these may be active or inactive facilities or open dumps that failed to meet RCRA Subtitle D Section 4004 criteria for solid waste landfills or disposal sites.

Date of Government Version: 12/31/2008  
 Date Data Arrived at EDR: 03/02/2010  
 Date Made Active in Reports: 04/07/2010  
 Number of Days to Update: 36  
 Source: Illinois Environmental Protection Agency  
 Telephone: 217-785-8804  
 Last EDR Contact: 02/04/2011  
 Next Scheduled EDR Contact: 05/16/2011  
 Data Release Frequency: Annually

**LF SPECIAL WASTE:** Special Waste Site List

These landfills, as of January 1, 1990, accept non-hazardous special waste pursuant to the Illinois EPA Non-Hazardous Special Waste Definition. List A includes landfills that may receive any non-hazardous waste. Non-Regional Pollution Control Facilities are so noted. List B includes landfills designed to receive specific non-hazardous wastes. List B landfills are designated as a Regional Pollution Control Facility by RCPCF, or Non-Regional Pollution Control Facility by Non-RCPCF.

Date of Government Version: 01/07/1990  
 Date Data Arrived at EDR: 06/17/2009  
 Date Made Active in Reports: 07/15/2009  
 Number of Days to Update: 28  
 Source: Illinois EPA  
 Telephone: 217-785-8288  
 Last EDR Contact: 06/10/2009  
 Next Scheduled EDR Contact: N/A  
 Data Release Frequency: No Update Planned

**IL NIPC:** Solid Waste Landfill Inventory

Solid Waste Landfill Inventory. NIPC is an inventory of active and inactive solid waste disposal sites, based on state, local government and historical archive data. Included are numerous sites which previously had never been identified largely because there was no obligation to register such sites prior to 1971.

Date of Government Version: 09/01/1988  
 Date Data Arrived at EDR: 09/01/1984  
 Date Made Active in Reports: 09/12/1984  
 Number of Days to Update: 11  
 Source: Northeastern Illinois Planning Commission  
 Telephone: 312-454-0400  
 Last EDR Contact: 05/23/2006  
 Next Scheduled EDR Contact: N/A  
 Data Release Frequency: No Update Planned

**CCDD:** Clean Construction or Demolition Debris

Construction and demolition (C and D) debris is nonhazardous, uncontaminated material resulting from construction, remodeling, repair, or demolition of utilities, structures, and roads.

Date of Government Version: 01/10/2011  
 Date Data Arrived at EDR: 02/03/2011  
 Date Made Active in Reports: 02/17/2011  
 Number of Days to Update: 14  
 Source: Illinois EPA  
 Telephone: 217-524-3300  
 Last EDR Contact: 01/31/2011  
 Next Scheduled EDR Contact: 05/16/2011  
 Data Release Frequency: Varies

**State and tribal leaking storage tank lists**

**LUST:** Leaking Underground Storage Tank Sites

Leaking Underground Storage Tank Incident Reports. LUST records contain an inventory of reported leaking underground storage tank incidents. Not all states maintain these records, and the information stored varies by state.

Date of Government Version: 09/02/2011  
 Date Data Arrived at EDR: 03/10/2011  
 Date Made Active in Reports: 04/06/2011  
 Number of Days to Update: 27  
 Source: Illinois Environmental Protection Agency  
 Telephone: 217-782-8762  
 Last EDR Contact: 03/10/2011  
 Next Scheduled EDR Contact: 05/16/2011  
 Data Release Frequency: Semi-Annually

**LUST TRUST:** Underground Storage Tank Fund Payment Priority List

Underground Storage Tank Fund payments are not available in the Underground Storage Tank Fund; requests for payment are entered on the Payment Priority List by queue date order. As required by the Environmental Protection Act, the queue date is the date that a complete request for payment or final payment was received by the Agency. The queue date is "officially" confirmed at the end of the payment review process when a Final Decision Letter is sent to the site owner.

**GOVERNMENT RECORDS SEARCHED / DATA CURRENCY TRACKING**

Source: Illinois EPA  
 Telephone: 217-782-3782  
 Last EDR Contact: 02/01/2011  
 Next Scheduled EDR Contact: 05/16/2011  
 Data Release Frequency: Varies  
 Number of Days to Update: 16

**INDIAN LUST R5:** Leaking Underground Storage Tanks on Indian Land  
 LUSTs on Indian land in Arizona, California, New Mexico and Nevada  
 Date of Government Version: 01/31/2011  
 Date Data Arrived at EDR: 02/01/2011  
 Date Media Active in Reports: 03/21/2011  
 Number of Days to Update: 48  
 Source: Environmental Protection Agency  
 Telephone: 415-972-3372  
 Last EDR Contact: 01/31/2011  
 Next Scheduled EDR Contact: 05/16/2011  
 Data Release Frequency: Quarterly

**INDIAN LUST R4:** Leaking Underground Storage Tanks on Indian Land  
 LUSTs on Indian land in Florida, Mississippi and North Carolina.  
 Date of Government Version: 06/27/2010  
 Date Data Arrived at EDR: 08/30/2010  
 Date Media Active in Reports: 10/04/2010  
 Number of Days to Update: 35  
 Source: EPA Region 4  
 Telephone: 404-562-8677  
 Last EDR Contact: 02/16/2011  
 Next Scheduled EDR Contact: 05/16/2011  
 Data Release Frequency: Semi-Annually

**INDIAN LUST R10:** Leaking Underground Storage Tanks on Indian Land  
 LUSTs on Indian land in Alaska, Idaho, Oregon and Washington.  
 Date of Government Version: 02/03/2011  
 Date Data Arrived at EDR: 02/04/2011  
 Date Media Active in Reports: 03/21/2011  
 Number of Days to Update: 45  
 Source: EPA Region 10  
 Telephone: 206-563-2857  
 Last EDR Contact: 01/31/2011  
 Next Scheduled EDR Contact: 05/16/2011  
 Data Release Frequency: Quarterly

**INDIAN LUST R1:** Leaking Underground Storage Tanks on Indian Land  
 A listing of leaking underground storage tank locations on Indian Land.  
 Date of Government Version: 09/01/2010  
 Date Data Arrived at EDR: 11/06/2010  
 Date Media Active in Reports: 01/28/2011  
 Number of Days to Update: 84  
 Source: EPA Region 1  
 Telephone: 817-918-1313  
 Last EDR Contact: 02/03/2011  
 Next Scheduled EDR Contact: 05/16/2011  
 Data Release Frequency: Varies

**INDIAN LUST R6:** Leaking Underground Storage Tanks on Indian Land  
 LUSTs on Indian land in New Mexico and Oklahoma.  
 Date of Government Version: 02/03/2011  
 Date Data Arrived at EDR: 02/04/2011  
 Date Media Active in Reports: 03/21/2011  
 Number of Days to Update: 45  
 Source: EPA Region 8  
 Telephone: 214-565-6597  
 Last EDR Contact: 01/31/2011  
 Next Scheduled EDR Contact: 05/16/2011  
 Data Release Frequency: Varies

**INDIAN LUST R7:** Leaking Underground Storage Tanks on Indian Land  
 LUSTs on Indian land in Iowa, Kansas, and Nebraska  
 Date of Government Version: 11/04/2009  
 Date Data Arrived at EDR: 05/04/2010  
 Date Media Active in Reports: 07/07/2010  
 Number of Days to Update: 54  
 Source: EPA Region 7  
 Telephone: 913-551-7003  
 Last EDR Contact: 05/04/2010  
 Next Scheduled EDR Contact: 05/16/2011  
 Data Release Frequency: Varies

**GOVERNMENT RECORDS SEARCHED / DATA CURRENCY TRACKING**

**INDIAN LUST R8:** Leaking Underground Storage Tanks on Indian Land  
 LUSTs on Indian land in Colorado, Montana, North Dakota, Utah and Wyoming.  
 Date of Government Version: 02/04/2011  
 Date Data Arrived at EDR: 02/04/2011  
 Date Media Active in Reports: 02/21/2011  
 Number of Days to Update: 45  
 Source: EPA Region 8  
 Telephone: 303-312-6271  
 Last EDR Contact: 01/31/2011  
 Next Scheduled EDR Contact: 05/16/2011  
 Data Release Frequency: Quarterly

**State and tribal registered storage tank lists**  
**UST:** Underground Storage Tank Facility List  
 Registered Underground Storage Tanks. USTs are regulated under Subtitle I of the Resource Conservation and Recovery Act (RCRA) and must be registered with the state department responsible for administering the UST program. Available information varies by state program.  
 Date of Government Version: 02/03/2011  
 Date Data Arrived at EDR: 02/04/2011  
 Date Media Active in Reports: 02/17/2011  
 Number of Days to Update: 15  
 Source: Illinois State Fire Marshal  
 Telephone: 217-785-0369  
 Last EDR Contact: 02/04/2011  
 Next Scheduled EDR Contact: 05/16/2011  
 Data Release Frequency: Quarterly

**INDIAN LUST R4:** Underground Storage Tanks on Indian Land  
 The Indian Underground Storage Tank (UST) database provides information about underground storage tanks on Indian land in EPA Region 4 (Alabama, Florida, Georgia, Kentucky, Mississippi, North Carolina, South Carolina, Tennessee and Tribal Nations).  
 Date of Government Version: 08/27/2010  
 Date Data Arrived at EDR: 08/30/2010  
 Date Media Active in Reports: 10/04/2010  
 Number of Days to Update: 35  
 Source: EPA Region 4  
 Telephone: 404-562-9424  
 Last EDR Contact: 02/16/2011  
 Next Scheduled EDR Contact: 05/16/2011  
 Data Release Frequency: Semi-Annually

**INDIAN LUST R9:** Underground Storage Tanks on Indian Land  
 The Indian Underground Storage Tank (UST) database provides information about underground storage tanks on Indian land in EPA Region 9 (Arizona, California, Hawaii, Nevada, the Pacific Islands, and Tribal Nations).  
 Date of Government Version: 01/31/2011  
 Date Data Arrived at EDR: 02/01/2011  
 Date Media Active in Reports: 03/21/2011  
 Number of Days to Update: 48  
 Source: EPA Region 9  
 Telephone: 415-972-3369  
 Last EDR Contact: 01/31/2011  
 Next Scheduled EDR Contact: 05/16/2011  
 Data Release Frequency: Quarterly

**INDIAN LUST R8:** Underground Storage Tanks on Indian Land  
 The Indian Underground Storage Tank (UST) database provides information about underground storage tanks on Indian land in EPA Region 8 (Colorado, Montana, North Dakota, South Dakota, Utah, Wyoming and 27 Tribal Nations).  
 Date of Government Version: 02/04/2011  
 Date Data Arrived at EDR: 02/04/2011  
 Date Media Active in Reports: 03/21/2011  
 Number of Days to Update: 45  
 Source: EPA Region 8  
 Telephone: 303-312-6137  
 Last EDR Contact: 01/31/2011  
 Next Scheduled EDR Contact: 05/16/2011  
 Data Release Frequency: Quarterly

**INDIAN LUST R5:** Underground Storage Tanks on Indian Land  
 The Indian Underground Storage Tank (UST) database provides information about underground storage tanks on Indian land in EPA Region 5 (Michigan, Minnesota and Wisconsin and Tribal Nations).  
 Date of Government Version: 02/11/2010  
 Date Data Arrived at EDR: 02/11/2010  
 Date Media Active in Reports: 04/12/2010  
 Number of Days to Update: 60  
 Source: EPA Region 5  
 Telephone: 312-886-8136  
 Last EDR Contact: 01/31/2011  
 Next Scheduled EDR Contact: 05/16/2011  
 Data Release Frequency: Varies

## GOVERNMENT RECORDS SEARCHED / DATA CURRENCY TRACKING

**INDIAN UST R7:** Underground Storage Tanks on Indian Land  
 The Indian Underground Storage Tank (UST) database provides information about underground storage tanks on Indian land in EPA Region 7 (Iowa, Kansas, Missouri, Nebraska, and 9 Tribal Nations).

Date of Government Version: 11/01/2010  
 Date Data Arrived at EDR: 12/02/2010  
 Date Made Active in Reports: 01/28/2011  
 Number of Days to Update: 57  
 Source: EPA Region 7  
 Telephone: 813-551-7003  
 Last EDR Contact: 02/03/2011  
 Next Scheduled EDR Contact: 05/16/2011  
 Data Release Frequency: Varies

**INDIAN UST R6:** Underground Storage Tanks on Indian Land  
 The Indian Underground Storage Tank (UST) database provides information about underground storage tanks on Indian land in EPA Region 6 (Louisiana, Arkansas, Oklahoma, New Mexico, Texas and 65 Tribes).

Date of Government Version: 02/03/2011  
 Date Data Arrived at EDR: 02/04/2011  
 Date Made Active in Reports: 03/21/2011  
 Number of Days to Update: 45  
 Source: EPA Region 6  
 Telephone: 214-665-7591  
 Last EDR Contact: 01/31/2011  
 Next Scheduled EDR Contact: 05/16/2011  
 Data Release Frequency: Semi-Annually

**INDIAN UST R1:** Underground Storage Tanks on Indian Land  
 The Indian Underground Storage Tank (UST) database provides information about underground storage tanks on Indian land in EPA Region 1 (Connecticut, Maine, Massachusetts, New Hampshire, Rhode Island, Vermont and ten Tribal Nations).

Date of Government Version: 06/01/2010  
 Date Data Arrived at EDR: 11/05/2010  
 Date Made Active in Reports: 07/26/2011  
 Number of Days to Update: 84  
 Source: EPA Region 1  
 Telephone: 617-918-1313  
 Last EDR Contact: 02/03/2011  
 Next Scheduled EDR Contact: 05/16/2011  
 Data Release Frequency: Varies

**INDIAN UST R10:** Underground Storage Tanks on Indian Land  
 The Indian Underground Storage Tank (UST) database provides information about underground storage tanks on Indian land in EPA Region 10 (Alaska, Idaho, Oregon, Washington, and Tribal Nations).

Date of Government Version: 02/03/2011  
 Date Data Arrived at EDR: 02/04/2011  
 Date Made Active in Reports: 03/21/2011  
 Number of Days to Update: 45  
 Source: EPA Region 10  
 Telephone: 206-563-2857  
 Last EDR Contact: 01/31/2011  
 Next Scheduled EDR Contact: 05/16/2011  
 Data Release Frequency: Quarterly

**FEWA UST:** Underground Storage Tank Listing  
 A listing of all FEWA owned underground storage tanks.

Date of Government Version: 01/01/2010  
 Date Data Arrived at EDR: 02/16/2010  
 Date Made Active in Reports: 04/12/2010  
 Number of Days to Update: 55  
 Source: FEWA  
 Telephone: 202-646-5797  
 Last EDR Contact: 01/17/2011  
 Next Scheduled EDR Contact: 05/02/2011  
 Data Release Frequency: Varies

**State and tribal institutional control/engineering control registries**  
**ENG CONTROLS:** Sites with Engineering Controls  
 Sites using of engineered barriers (e.g., asphalt or concrete paving).

Date of Government Version: 03/04/2011  
 Date Data Arrived at EDR: 03/10/2011  
 Date Made Active in Reports: 04/06/2011  
 Number of Days to Update: 27  
 Source: Illinois Environmental Protection Agency  
 Telephone: 217-782-6751  
 Last EDR Contact: 03/10/2011  
 Next Scheduled EDR Contact: 05/09/2011  
 Data Release Frequency: Quarterly

## GOVERNMENT RECORDS SEARCHED / DATA CURRENCY TRACKING

**Inst. Control:** Institutional Controls  
 Legal or administrative restrictions on land use and/or other activities (e.g., groundwater use restrictions) which effectively limit exposure to contamination may be employed as alternatives to removal or treatment of contamination.

Date of Government Version: 03/04/2011  
 Date Data Arrived at EDR: 03/10/2011  
 Date Made Active in Reports: 04/06/2011  
 Number of Days to Update: 27  
 Source: Illinois Environmental Protection Agency  
 Telephone: 217-782-6751  
 Last EDR Contact: 03/10/2011  
 Next Scheduled EDR Contact: 05/09/2011  
 Data Release Frequency: Quarterly

**State and tribal voluntary cleanup sites**  
**INDIAN VCP R1:** Voluntary Cleanup Priority Listing  
 A listing of voluntary cleanup priority sites located on Indian Land located in Region 1.

Date of Government Version: 05/01/2010  
 Date Data Arrived at EDR: 07/05/2011  
 Date Made Active in Reports: 05/21/2011  
 Number of Days to Update: 75  
 Source: EPA Region 1  
 Telephone: 617-518-1102  
 Last EDR Contact: 04/05/2011  
 Next Scheduled EDR Contact: 07/18/2011  
 Data Release Frequency: Varies

**INDIAN VCP R7:** Voluntary Cleanup Priority Listing  
 A listing of voluntary cleanup priority sites located on Indian Land located in Region 7.

Date of Government Version: 03/20/2008  
 Date Data Arrived at EDR: 04/22/2008  
 Date Made Active in Reports: 05/19/2008  
 Number of Days to Update: 27  
 Source: EPA Region 7  
 Telephone: 913-551-7365  
 Last EDR Contact: 04/20/2009  
 Next Scheduled EDR Contact: 07/20/2009  
 Data Release Frequency: Varies

**SRP:** Site Remediation Program Database  
 The database identifies the status of all voluntary remediation projects administered through the pre-notice site cleanup program (1988 to 1995) and the site remediation program (1996 to the present).

Date of Government Version: 03/04/2011  
 Date Data Arrived at EDR: 03/10/2011  
 Date Made Active in Reports: 04/06/2011  
 Number of Days to Update: 27  
 Source: Illinois Environmental Protection Agency  
 Telephone: 217-785-3407  
 Last EDR Contact: 03/10/2011  
 Next Scheduled EDR Contact: 05/09/2011  
 Data Release Frequency: Semi-Annually

**State and tribal Brownfields sites**  
**BROWNFIELDS:** Municipal Brownfields Redevelopment Grant Program Project Descriptions  
 The Illinois Municipal Brownfields Redevelopment Grant Program (MBRGP) offers grants worth a maximum of \$240,000 each to municipalities to assist in site investigation activities, development of cleanup objectives, and performance of cleanup activities. Brownfields are abandoned or underused industrial and/or commercial properties that are contaminated (or thought to be contaminated) and have an active potential for redevelopment.

Date of Government Version: 03/07/2011  
 Date Data Arrived at EDR: 03/09/2011  
 Date Made Active in Reports: 04/06/2011  
 Number of Days to Update: 29  
 Source: Illinois Environmental Protection Agency  
 Telephone: 217-785-3488  
 Last EDR Contact: 02/14/2011  
 Next Scheduled EDR Contact: 05/16/2011  
 Data Release Frequency: Varies

**BROWNFIELDS:** Redevelopment Assessment Database  
 The Office of Site Evaluation/Redevelopment Assessment database identifies the status of all properties within the State in which the Illinois EPA's Office of Site Evaluation has conducted a municipal Brownfield Redevelopment Assessment.

**GOVERNMENT RECORDS SEARCHED / DATA CURRENCY TRACKING**

Date of Government Version: 01/31/2011  
 Date Data Arrived at EDR: 02/01/2011  
 Last EDR Contact: 02/01/2011  
 Next Scheduled EDR Contact: 05/18/2011  
 Data Release Frequency: Varies

Source: Illinois Environmental Protection Agency  
 Telephone: 217-524-1658  
 Last EDR Contact: 02/01/2011  
 Next Scheduled EDR Contact: 05/18/2011  
 Data Release Frequency: Varies

**ADDITIONAL ENVIRONMENTAL RECORDS**

**Local Brownfield Sites**

**US BROWNFIELD SITES:** A listing of brownfields properties addressed by Cooperative Agreement. Reipients and brownfields properties addressed by Targeted Brownfields Assessments. Targeted Brownfields Assessments EPA's Targeted Brownfields Assessments (TBA) program is designed to help states, tribes, and municipalities—especially those without EPA Brownfields Assessment Demonstration Plots—minimize the uncertainties of contamination often associated with brownfields. Under the TBA program, EPA provides funding and/or technical assistance for environmental assessments at brownfields sites throughout the country. Targeted Brownfields Assessments supplement and work with other efforts under EPA's brownfields initiative to promote cleanup and redevelopment of brownfields. Cooperative Agreement Reipients: state, political subdivisions, territories, and Indian tribes become Brownfields Cleanup Revolving Funds. EPA's brownfields initiative to promote cleanup and redevelopment of brownfields. Cooperative Agreement Reipients: state, political subdivisions, territories, and Indian tribes become Brownfields Cleanup Revolving Funds. U.S. EPA selects BCRLF cooperative agreement recipients based on a proposal and application process. BCRLF cooperative agreement recipients must use EPA funds provided through BCRLF cooperative agreement for specified brownfield-related cleanup activities.

Date of Government Version: 12/29/2010  
 Date Data Arrived at EDR: 12/30/2010  
 Last EDR Contact: 03/23/2011  
 Next Scheduled EDR Contact: 07/11/2011  
 Number of Days to Update: 81

Source: Environmental Protection Agency  
 Telephone: 202-566-2777  
 Last EDR Contact: 03/23/2011  
 Next Scheduled EDR Contact: 07/11/2011  
 Data Release Frequency: Semi-Annually

**Local Lists of Landfill / Solid Waste Disposal Sites**

**ODI:** Open Dump Inventory  
 An open dump is defined as a disposal facility that does not comply with one or more of the Part 257 or Part 258 Subtitle D Criteria.

Date of Government Version: 06/30/1985  
 Date Data Arrived at EDR: 06/09/2004  
 Date Made Active in Reports: 06/17/2004  
 Number of Days to Update: 39

Source: Environmental Protection Agency  
 Telephone: 800-424-9348  
 Last EDR Contact: 06/09/2004  
 Next Scheduled EDR Contact: N/A  
 Data Release Frequency: No Update Planned

**DEBRIS REGION 9:** Torres Martinez Reservation Illegal Dump Site Locations  
 A listing of illegal dump sites located on the Torres Martinez Indian Reservation located in eastern Riverside County and northern Imperial County, California.

Date of Government Version: 01/12/2009  
 Date Data Arrived at EDR: 05/07/2009  
 Date Made Active in Reports: 06/21/2009  
 Number of Days to Update: 137

Source: EPA, Region 9  
 Telephone: 415-547-4219  
 Last EDR Contact: 05/26/2011  
 Next Scheduled EDR Contact: 07/11/2011  
 Data Release Frequency: No Update Planned

**INDIAN ODI:** Report on the Status of Open Dumps on Indian Lands

Location of open dumps on Indian land.  
 Date of Government Version: 12/31/1998  
 Date Data Arrived at EDR: 12/03/2007  
 Date Made Active in Reports: 01/24/2008  
 Number of Days to Update: 52

Source: Environmental Protection Agency  
 Telephone: 703-308-8245  
 Last EDR Contact: 02/08/2011  
 Next Scheduled EDR Contact: 05/23/2011  
 Data Release Frequency: Varies

**GOVERNMENT RECORDS SEARCHED / DATA CURRENCY TRACKING**

**Local Lists of Hazardous Waste / Contaminated Sites**

**US CDL:** Clandestine Drug Labs

A listing of clandestine drug lab locations. The U.S. Department of Justice ("the Department") provides this web site as a public service. It contains addresses of some locations where law enforcement agencies reported they found chemicals or other items that indicated the presence of either clandestine drug laboratories or dumpsites. In most cases, the source of the entries is not the Department, and the Department has not verified the entry and does not guarantee its accuracy. Members of the public must verify the accuracy of all entries by, for example, contacting local law enforcement and local health departments.

Date of Government Version: 12/03/2010  
 Date Data Arrived at EDR: 12/03/2010  
 Last EDR Contact: 03/08/2011  
 Next Scheduled EDR Contact: 05/20/2011  
 Number of Days to Update: 48

Source: Drug Enforcement Administration  
 Telephone: 202-307-1000  
 Last EDR Contact: 03/08/2011  
 Next Scheduled EDR Contact: 05/20/2011  
 Data Release Frequency: Quarterly

**CDL:** Main Drug Lab Site Listing

A listing of clandestine drug lab locations.

Date of Government Version: 01/20/2011  
 Date Data Arrived at EDR: 01/21/2011  
 Last EDR Contact: 01/17/2011  
 Next Scheduled EDR Contact: 05/02/2011  
 Number of Days to Update: 27

Source: Department of Public Health  
 Telephone: 217-785-5750  
 Last EDR Contact: 01/17/2011  
 Next Scheduled EDR Contact: 05/02/2011  
 Data Release Frequency: Varies

**US HIST CDL:** National Clandestine Laboratory Register

A listing of clandestine drug lab locations. The U.S. Department of Justice ("the Department") provides this web site as a public service. It contains addresses of some locations where law enforcement agencies reported they found chemicals or other items that indicated the presence of either clandestine drug laboratories or dumpsites. In most cases, the source of the entries is not the Department, and the Department has not verified the entry and does not guarantee its accuracy. Members of the public must verify the accuracy of all entries by, for example, contacting local law enforcement and local health departments.

Date of Government Version: 09/01/2007  
 Date Data Arrived at EDR: 11/19/2008  
 Date Made Active in Reports: 03/30/2009  
 Number of Days to Update: 131

Source: Drug Enforcement Administration  
 Telephone: 202-307-1000  
 Last EDR Contact: 03/23/2009  
 Next Scheduled EDR Contact: 06/22/2009  
 Data Release Frequency: No Update Planned

**Local Land Records**

**LIENS 2:** CERCLA Lien Information

A Federal CERCLA ("Superfund") lien can exist by operation of law at any site or property at which EPA has spent Superfund monies. These monies are spent to investigate and address releases and threatened releases of contamination. CERCLA provides information as to the identity of these sites and properties.

Date of Government Version: 11/09/2010  
 Date Data Arrived at EDR: 11/16/2010  
 Date Made Active in Reports: 02/16/2011  
 Number of Days to Update: 32

Source: Environmental Protection Agency  
 Telephone: 202-564-6023  
 Last EDR Contact: 01/31/2011  
 Next Scheduled EDR Contact: 05/16/2011  
 Data Release Frequency: Varies

**LUCIS:** Land Use Control Information System

LUCIS contains records of land use control information pertaining to the former Navy Base Realignment and Closure properties.

Date of Government Version: 12/09/2005  
 Date Data Arrived at EDR: 12/11/2006  
 Date Made Active in Reports: 01/11/2007  
 Number of Days to Update: 31

Source: Department of the Navy  
 Telephone: 843-820-7526  
 Last EDR Contact: 02/22/2011  
 Next Scheduled EDR Contact: 06/06/2011  
 Data Release Frequency: Varies

**GOVERNMENT RECORDS SEARCHED / DATA CURRENCY TRACKING**

**Records of Emergency Release Reports**

**HMIRS:** Hazardous Materials Information Reporting System  
 Hazardous Materials Incident Report System. HMIRS contains hazardous material spill incidents reported to DOT.  
 Date of Government Version: 12/31/2010  
 Date Data Arrived at EDR: 01/05/2011  
 Date Made Active in Reports: 02/25/2011  
 Number of Days to Update: 51  
 Source: U.S. Department of Transportation  
 Telephone: 202-366-4555  
 Last EDR Contact: 04/05/2011  
 Next Scheduled EDR Contact: 07/18/2011  
 Data Release Frequency: Annually

**SPILLS:** State spills

A listing of incidents reported to the Office of Emergency Response.  
 Source: Illinois EPA  
 Telephone: 217-659-1977  
 Last EDR Contact: 01/17/2011  
 Next Scheduled EDR Contact: 05/02/2011  
 Data Release Frequency: Varies

**Other Ascertainable Records**

**RCRA-NonGen:** RCRA - Non Generators  
 RCRAInfo is EPA's comprehensive information system, providing access to data supporting the Resource Conservation and Recovery Act (RCRA) of 1976 and the Hazardous and Solid Waste Amendments (HSWA) of 1984. This database includes selective information on sites which generate, transport, store, treat and/or dispose of hazardous waste as defined by the Resource Conservation and Recovery Act (RCRA). Non-Generators do not presently generate hazardous waste.  
 Date of Government Version: 02/17/2010  
 Date Data Arrived at EDR: 02/19/2010  
 Date Made Active in Reports: 05/17/2010  
 Number of Days to Update: 57  
 Source: Environmental Protection Agency  
 Telephone: 312-366-6166  
 Last EDR Contact: 04/05/2011  
 Data Release Frequency: Varies

**DOT OPS:** Incident and Accident Data

Department of Transportation, Office of Pipeline Safety Incident and Accident Data.  
 Date of Government Version: 10/13/2010  
 Date Data Arrived at EDR: 12/10/2010  
 Date Made Active in Reports: 02/25/2011  
 Number of Days to Update: 77  
 Source: Department of Transportation, Office of Pipeline Safety  
 Telephone: 202-366-6595  
 Last EDR Contact: 02/11/2011  
 Next Scheduled EDR Contact: 05/23/2011  
 Data Release Frequency: Varies

**DOD:** Department of Defense Sites

This data set consists of federally owned or administered lands, administered by the Department of Defense, that have any area equal to or greater than 840 acres of the United States, Puerto Rico, and the U.S. Virgin Islands.  
 Date of Government Version: 12/31/2005  
 Date Data Arrived at EDR: 11/10/2008  
 Date Made Active in Reports: 01/11/2007  
 Number of Days to Update: 62  
 Source: USGS  
 Telephone: 703-692-6901  
 Last EDR Contact: 01/21/2011  
 Next Scheduled EDR Contact: 05/02/2011  
 Data Release Frequency: Semi-Annually

**FLDS:** Formerly Used Defense Sites

The listing includes locations of Formerly Used Defense Sites properties where the US Army Corps of Engineers is actively working or will take necessary cleanup actions.  
 Date of Government Version: 12/31/2009  
 Date Data Arrived at EDR: 08/12/2010  
 Date Made Active in Reports: 09/15/2011  
 Number of Days to Update: 112  
 Source: U.S. Army Corps of Engineers  
 Telephone: 202-528-4286  
 Last EDR Contact: 09/15/2011  
 Next Scheduled EDR Contact: 06/27/2011  
 Data Release Frequency: Varies

**GOVERNMENT RECORDS SEARCHED / DATA CURRENCY TRACKING**

**CONSENT:** Superfund (CERCLA) Consent Decrees

Major legal settlements that establish responsibility and standards for cleanup at NPL (Superfund) sites. Released periodically by United States District Courts after settlement by parties to litigation matters.  
 Date of Government Version: 10/01/2010  
 Date Data Arrived at EDR: 10/29/2010  
 Date Made Active in Reports: 01/28/2011  
 Number of Days to Update: 91  
 Source: Department of Justice, Consent Decree Library  
 Telephone: Varies  
 Last EDR Contact: 04/04/2011  
 Next Scheduled EDR Contact: 07/18/2011  
 Data Release Frequency: Varies

**ROD:** Records Of Decision

Record of Decision. ROD documents mandate a permanent remedy at an NPL (Superfund) site containing technical and health information to aid in the cleanup.  
 Date of Government Version: 02/25/2011  
 Date Data Arrived at EDR: 03/16/2011  
 Date Made Active in Reports: 03/21/2011  
 Number of Days to Update: 5  
 Source: EPA  
 Telephone: 703-416-0223  
 Last EDR Contact: 03/16/2011  
 Next Scheduled EDR Contact: 06/27/2011  
 Data Release Frequency: Annually

**LIMITRC:** Uranium Mill Tailings Sites

Uranium ore was mined by private companies for federal government use in national defense programs. When the mills shut down, large piles of the sand-like material (mill tailings) remain after uranium has been extracted from the ore. Levels of uranium exposure to radioactive materials from the piles are low; however, in some cases tailings were used as construction materials before the potential health hazards of the tailings were recognized.  
 Date of Government Version: 08/14/2010  
 Date Data Arrived at EDR: 10/21/2010  
 Date Made Active in Reports: 01/28/2011  
 Number of Days to Update: 99  
 Source: Department of Energy  
 Telephone: 505-845-0011  
 Last EDR Contact: 03/04/2011  
 Next Scheduled EDR Contact: 06/13/2011  
 Data Release Frequency: Varies

**MINES:** Mines Master Index File

Contains all mine identification numbers issued for mines active or opened since 1971. The data also includes violation information.  
 Date of Government Version: 08/04/2010  
 Date Data Arrived at EDR: 09/09/2010  
 Date Made Active in Reports: 12/02/2010  
 Number of Days to Update: 94  
 Source: Department of Labor, Mine Safety and Health Administration  
 Telephone: 303-231-5665  
 Last EDR Contact: 03/09/2011  
 Next Scheduled EDR Contact: 09/20/2011  
 Data Release Frequency: Semi-Annually

**TRIS:** Toxic Chemical Release Inventory System

Toxic Release Inventory System. TRIS identifies facilities which release toxic chemicals to the air, water and land in reportable quantities under SARA Title III Section 313.  
 Date of Government Version: 12/31/2009  
 Date Data Arrived at EDR: 12/17/2010  
 Date Made Active in Reports: 03/27/2011  
 Number of Days to Update: 94  
 Source: EPA  
 Telephone: 202-566-0250  
 Last EDR Contact: 03/01/2011  
 Next Scheduled EDR Contact: 06/13/2011  
 Data Release Frequency: Annually

**TSCA:** Toxic Substances Control Act

Toxic Substances Control Act. TSCA identifies manufacturers and importers of chemical substances included on the TSCA Chemical Substance Inventory list. It includes data on the production volume of these substances by plant site.  
 Date of Government Version: 12/31/2006  
 Date Data Arrived at EDR: 09/29/2010  
 Date Made Active in Reports: 12/02/2010  
 Number of Days to Update: 94  
 Source: EPA  
 Telephone: 202-290-5621  
 Last EDR Contact: 03/29/2011  
 Next Scheduled EDR Contact: 07/11/2011  
 Data Release Frequency: Every 4 Years

**GOVERNMENT RECORDS SEARCHED / DATA CURRENCY TRACKING**

**FTTS:** FIFRA/TSCA Tracking System - FIFRA (Federal Insecticide, Fungicide, & Rodenticide Act)/TSCA (Toxic Substances Control Act) FTTS tracks administrative cases and pesticide enforcement actions and compliance activities related to FIFRA, TSCA and RCRA (Emergency Planning and Community Right-to-Know Act). To maintain currency, EDR contacts the Agency on a quarterly basis.

Source: EPA/Office of Prevention, Pesticides and Toxic Substances  
 Telephone: 202-566-1657  
 Date Data Arrived at EDR: 04/16/2009  
 Last EDR Contact: 02/28/2011  
 Next Scheduled EDR Contact: 06/13/2011  
 Data Release Frequency: Quarterly  
 Number of Days to Update: 26

**FTTS INSP:** FIFRA/TSCA Tracking System - FIFRA (Federal Insecticide, Fungicide, & Rodenticide Act)/TSCA (Toxic Substances Control Act) A listing of FIFRA/TSCA Tracking System (FTTS) inspections and enforcements.

Source: EPA  
 Telephone: 202-566-1657  
 Date Data Arrived at EDR: 04/16/2009  
 Last EDR Contact: 02/28/2011  
 Next Scheduled EDR Contact: 06/13/2011  
 Data Release Frequency: Quarterly  
 Number of Days to Update: 26

**HIST FTTS:** FIFRA/TSCA Tracking System Administrative Cases Listing

A complete administrative cases listing from the FIFRA/TSCA Tracking System (FTTS) for all ten EPA regions. The information was obtained from the National Compliance Database (NCDB), NCDB supports the implementation of FIFRA (Federal Insecticide, Fungicide, and Rodenticide Act) and TSCA (Toxic Substances Control Act). Some EPA regions are now closing out records. Because of that, and the fact that some EPA regions are not providing EPA Headquarters with updated records, it was decided to create a HIST FTTS database. It included records that may not be included in the newer FTTS database updates. This database is no longer updated.

Source: Environmental Protection Agency  
 Telephone: 202-564-2501  
 Date Data Arrived at EDR: 03/01/2007  
 Last EDR Contact: 12/17/2007  
 Next Scheduled EDR Contact: 03/17/2008  
 Data Release Frequency: No Update Planned  
 Number of Days to Update: 40

**HIST FTTS INSP:** FIFRA/TSCA Tracking System Inspection & Enforcement Cases Listing

A complete inspection and enforcement cases listing from the FIFRA/TSCA Tracking System (FTTS) for all ten EPA regions. The information was obtained from the National Compliance Database (NCDB). NCDB supports the implementation of FIFRA (Federal Insecticide, Fungicide, and Rodenticide Act) and TSCA (Toxic Substances Control Act). Some EPA regions are now closing out records. Because of that, and the fact that some EPA regions are not providing EPA Headquarters with updated records, it was decided to create a HIST FTTS database. It included records that may not be included in the newer FTTS database updates. This database is no longer updated.

Source: Environmental Protection Agency  
 Telephone: 202-564-2501  
 Date Data Arrived at EDR: 03/01/2007  
 Last EDR Contact: 12/17/2007  
 Next Scheduled EDR Contact: 03/17/2008  
 Data Release Frequency: No Update Planned  
 Number of Days to Update: 40

**SSTS:** Section 7 Tracking Systems

Section 7 of the Federal Insecticide, Fungicide and Rodenticide Act, as amended (92 Stat. 829) requires all registered pesticide-producing establishments to submit a report to the Environmental Protection Agency by March 1st each year. Each establishment must report the types and amounts of pesticides, active ingredients and devices being produced, and those having been produced and sold or distributed in the past year.

Source: EPA  
 Telephone: 202-564-4203  
 Date Data Arrived at EDR: 12/17/2010  
 Last EDR Contact: 01/31/2011  
 Next Scheduled EDR Contact: 05/18/2011  
 Data Release Frequency: Annually  
 Number of Days to Update: 77

**GOVERNMENT RECORDS SEARCHED / DATA CURRENCY TRACKING**

**ICIS:** Integrated Compliance Information System

The Integrated Compliance Information System (ICIS) supports the information needs of the national enforcement and compliance programs as well as the unique needs of the National Pollutant Discharge Elimination System (NPDES) program.

Source: Environmental Protection Agency  
 Telephone: 202-564-5088  
 Date Data Arrived at EDR: 01/21/2011  
 Last EDR Contact: 03/28/2011  
 Next Scheduled EDR Contact: 07/11/2011  
 Data Release Frequency: Quarterly  
 Number of Days to Update: 59

**PAIDS:** PCB Activity Database System

PCB Activity Database, PAIDS identifies generators, transporters, commercial storers and/or brokers and disposers of PCB's who are required to notify the EPA of such activities.

Source: EPA  
 Telephone: 202-566-0500  
 Date Data Arrived at EDR: 11/10/2010  
 Last EDR Contact: 07/21/2011  
 Next Scheduled EDR Contact: 05/02/2011  
 Data Release Frequency: Annually  
 Number of Days to Update: 93

**MILTS:** Material Licensing Tracking System

MILTS is maintained by the Nuclear Regulatory Commission and contains a list of approximately 8,100 sites which possess or use radioactive materials and which are subject to NRC licensing requirements. To maintain currency, EDR contacts the Agency on a quarterly basis.

Source: Nuclear Regulatory Commission  
 Telephone: 301-415-7189  
 Date Data Arrived at EDR: 03/18/2010  
 Last EDR Contact: 03/14/2011  
 Next Scheduled EDR Contact: 06/27/2011  
 Data Release Frequency: Quarterly  
 Number of Days to Update: 51

**RADINFO:** Radiation Information Database

The Radiation Information Database (RADINFO) contains information about facilities that are regulated by U.S. Environmental Protection Agency (EPA) regulations for radiation and radioactivity.

Source: Environmental Protection Agency  
 Telephone: 202-343-9775  
 Date Data Arrived at EDR: 01/11/2011  
 Last EDR Contact: 01/13/2011  
 Next Scheduled EDR Contact: 04/25/2011  
 Data Release Frequency: Quarterly  
 Number of Days to Update: 34

**FINDS:** Facility Index System/Facility Registry System

Facility Index System, FINDS contains both facility information and 'joiners' to other sources that contain more detail. EDR includes the following FINDS databases in this report: PCS (Permit Compliance System), AIRS (Aerometric Information Retrieval System), DOCKET (Enforcement Docket used to manage and track information on civil judicial enforcement cases for all environmental statutes), FURS (Federal Underground Injection Control), C-DOCKET (Criminal Docket System used to track criminal enforcement actions for all environmental statutes), FFIS (Federal Facilities Information System), STATE (State Environmental Laws and Statutes), and PAIDS (PCB Activity Data System).

Source: EPA  
 Telephone: (312) 353-2030  
 Date Data Arrived at EDR: 04/14/2010  
 Last EDR Contact: 03/14/2011  
 Next Scheduled EDR Contact: 06/27/2011  
 Data Release Frequency: Quarterly  
 Number of Days to Update: 41

**RAATS:** RCRA Administrative Action Tracking System

RCRA Administrative Action Tracking System, RAATS contains records based on enforcement actions issued under RCRA pertaining to administrative and civil actions brought by the EPA. For administration actions, the entry in the RAATS database was discontinued. EPA will retain a copy of the database for historical access. It was the necessary to terminate RAATS because of a decrease in agency resources made it impossible to continue to update the information contained in the database.

**GOVERNMENT RECORDS SEARCHED / DATA CURRENCY TRACKING**

Date of Government Version: 04/17/1995  
 Date Data Arrived at EDR: 07/03/1995  
 Date Made Active in Reports: 08/07/1995  
 Number of Days to Update: 35

Source: EPA  
 Telephone: 202-564-4104  
 Last EDR Contact: 06/02/2008  
 Next Scheduled EDR Contact: 09/01/2008  
 Data Release Frequency: No Update Planned

**BRS:** Biennial Reporting System  
 The Biennial Reporting System is a national system administered by the EPA that collects data on the generation and management of hazardous waste. BRS captures detailed data from two groups: Large Quantity Generators (LQG) and Treatment, Storage, and Disposal Facilities.

Date of Government Version: 12/31/2007  
 Date Data Arrived at EDR: 02/25/2010  
 Date Made Active in Reports: 05/12/2010  
 Number of Days to Update: 76

Source: EPA/PAINTS  
 Telephone: 800-424-6346  
 Last EDR Contact: 03/01/2011  
 Next Scheduled EDR Contact: 06/13/2011  
 Data Release Frequency: Biennially

**UIC:** Underground Injection Wells

Injection wells are used for disposal of fluids by "injection" into the subsurface. The construction of injection wells range from very technical designs with twenty-four hour monitoring to simply a hole dug in the ground to control runoff. As a result of this diversity, this UIC Program divides injection wells into five different classes.

Date of Government Version: 09/10/2010  
 Date Data Arrived at EDR: 09/16/2010  
 Date Made Active in Reports: 10/25/2010  
 Number of Days to Update: 39

Source: Illinois EPA  
 Telephone: 217-782-8878  
 Last EDR Contact: 03/21/2011  
 Next Scheduled EDR Contact: 08/13/2011  
 Data Release Frequency: Varies

**NPODES:** A Listing of Active Permits

A listing of facilities currently active in the state. The types of permits are public, private, federal and state.

Date of Government Version: 01/12/2011  
 Date Data Arrived at EDR: 07/14/2011  
 Date Made Active in Reports: 08/02/2011  
 Number of Days to Update: 48

Source: Illinois EPA  
 Telephone: 217-782-0610  
 Last EDR Contact: 04/11/2011  
 Next Scheduled EDR Contact: 07/25/2011  
 Data Release Frequency: Varies

**DRYCLEANERS:** Illinois Licensed Drycleaners

Any retail drycleaning facility in Illinois must apply for a license through the Illinois Drycleaner Environmental Response Trust Fund, Drycleaner Environmental Response Trust Fund of Illinois.

Date of Government Version: 02/27/2011  
 Date Data Arrived at EDR: 03/01/2011  
 Date Made Active in Reports: 03/31/2011  
 Number of Days to Update: 30

Source: Drycleaner Environmental Response Trust Fund of Illinois  
 Telephone: 800-785-4041  
 Last EDR Contact: 02/28/2011  
 Next Scheduled EDR Contact: 08/13/2011  
 Data Release Frequency: Varies

**IMPDMINT:** Surface Impoundment Inventory

Statewide inventory of industrial, municipal, mining, oil & gas, and large agricultural impoundment. This study was conducted by the Illinois EPA to assess potential for contamination of shallow aquifers. This was a one-time study. Although many of the impoundments may no longer be present, the sites may be contaminated.

Date of Government Version: 12/31/1980  
 Date Data Arrived at EDR: 03/08/2002  
 Date Made Active in Reports: 06/03/2002  
 Number of Days to Update: 87

Source: Illinois Waste Management & Research Center  
 Telephone: 217-333-8940  
 Last EDR Contact: 02/20/2002  
 Next Scheduled EDR Contact: N/A  
 Data Release Frequency: No Update Planned

**AIRS:** AIRS

A listing of air permits and emissions information.

**GOVERNMENT RECORDS SEARCHED / DATA CURRENCY TRACKING**

Date of Government Version: 12/31/2009  
 Date Data Arrived at EDR: 10/13/2010  
 Date Made Active in Reports: 10/25/2010  
 Number of Days to Update: 12

Source: Illinois EPA  
 Telephone: 217-557-0314  
 Last EDR Contact: 04/11/2011  
 Next Scheduled EDR Contact: 07/25/2011  
 Data Release Frequency: Varies

**TIER 2:** Tier 2 Information Listing

A listing of facilities which store or manufacture hazardous materials and submit a chemical inventory report.

Date of Government Version: 12/31/2009  
 Date Data Arrived at EDR: 07/29/2010  
 Date Made Active in Reports: 07/29/2010  
 Number of Days to Update: 10

Source: Illinois Emergency Management Agency  
 Telephone: 217-786-8660  
 Last EDR Contact: 02/22/2011  
 Next Scheduled EDR Contact: 06/06/2011  
 Data Release Frequency: Annually

**INDIAN RESERV:** Indian Reservations

This map layer portrays Indian administered lands of the United States that have any area equal to or greater than 640 acres.

Date of Government Version: 12/31/2005  
 Date Data Arrived at EDR: 12/08/2006  
 Date Made Active in Reports: 01/11/2007  
 Number of Days to Update: 34

Source: USGS  
 Telephone: 202-206-3710  
 Last EDR Contact: 01/21/2011  
 Next Scheduled EDR Contact: 05/02/2011  
 Data Release Frequency: Semi-Annually

**SCRD DRYCLEANERS:** State Coalition for Remediation of Drycleaners Listing

The State Coalition for Remediation of Drycleaners was established in 1988, with support from the U.S. EPA Office of Superfund Remediation and Technology Innovation. It is comprised of representatives of states with established drycleaner remediation programs. Currently the member states are Alabama, Connecticut, Florida, Illinois, Kansas, Minnesota, Missouri, North Carolina, Oregon, South Carolina, Tennessee, Texas, and Wisconsin.

Date of Government Version: 08/31/2010  
 Date Data Arrived at EDR: 09/01/2010  
 Date Made Active in Reports: 12/02/2010  
 Number of Days to Update: 52

Source: Environmental Protection Agency  
 Telephone: 615-532-8559  
 Last EDR Contact: 02/22/2011  
 Next Scheduled EDR Contact: 05/05/2011  
 Data Release Frequency: Varies

**FEDLAND:** Federal and Indian Lands

Federal and Indian administered lands of the United States. Lands included are administered by: Army Corps of Engineers, Bureau of Reclamation, National Wild and Scenic River, National Wildlife Refuge, Public Domain Land, Wilderness, Wilderness Study Area, Wildlife Management Area, Bureau of Indian Affairs, Bureau of Land Management, Department of Justice, Forest Service, Fish and Wildlife Service, National Park Service.

Date of Government Version: 12/31/2005  
 Date Data Arrived at EDR: 02/09/2006  
 Date Made Active in Reports: 01/11/2007  
 Number of Days to Update: 339

Source: U.S. Geological Survey  
 Telephone: 888-275-8747  
 Last EDR Contact: 01/21/2011  
 Next Scheduled EDR Contact: 06/02/2011  
 Data Release Frequency: N/A

**PCB TRANSFORMER:** PCB Transformer Registration Database

The database of PCB transformer registrations that includes all PCB registration submittals.

Date of Government Version: 01/10/2008  
 Date Data Arrived at EDR: 02/19/2009  
 Date Made Active in Reports: 05/29/2009  
 Number of Days to Update: 100

Source: Environmental Protection Agency  
 Telephone: 202-566-0517  
 Last EDR Contact: 02/04/2011  
 Next Scheduled EDR Contact: 05/19/2011  
 Data Release Frequency: Varies

**COALASH EPA:** Coal Combustion Residues Surface Impoundments List

A listing of coal combustion residues surface impoundments with high hazard potential ratings.



**GOVERNMENT RECORDS SEARCHED / DATA CURRENCY TRACKING**

Date of Government Version: 08/17/2010  
 Date Data Arrived at EDR: 07/02/2011  
 Date Made Active in Reports: 03/21/2011  
 Number of Days to Update: 77  
 Source: Environmental Protection Agency  
 Telephone: N/A  
 Last EDR Contact: 09/16/2011  
 Next Scheduled EDR Contact: 09/27/2011  
 Data Release Frequency: Varies

**COAL ASH DOE - Steam-Electric Plant Operation Data**  
 A listing of power plants that store ash in surface ponds.  
 Date of Government Version: 12/31/2005  
 Date Data Arrived at EDR: 08/07/2009  
 Date Made Active in Reports: 10/22/2009  
 Number of Days to Update: 76  
 Source: Department of Energy  
 Telephone: 202-585-8719  
 Last EDR Contact: 01/18/2011  
 Next Scheduled EDR Contact: 05/02/2011  
 Data Release Frequency: Varies

**PI/MW - Potentially Infectious Medical Waste**  
 Potentially Infectious Medical Waste (PI/MW) is waste generated in connection with the diagnosis, treatment (i.e., provision of medical services), or immunization of human beings or animals; research pertaining to the provision of medical services; or the provision or testing of biologicals.  
 Source: Illinois EPA  
 Telephone: 217-534-3289  
 Last EDR Contact: 03/29/2011  
 Next Scheduled EDR Contact: 07/11/2011  
 Data Release Frequency: Varies

Date of Government Version: 12/29/2010  
 Date Data Arrived at EDR: 01/05/2011  
 Date Made Active in Reports: 02/17/2011  
 Number of Days to Update: 43

**EDR PROPRIETARY RECORDS**

**EDR Proprietary Records**

**Manufactured Gas Plants: EDR Proprietary Manufactured Gas Plants**  
 The EDR Proprietary Manufactured Gas Plant Database includes records of coal gas plants (manufactured gas plants) to produced by EDR's researchers. Manufactured gas plants were used in the United States from the 1800's to 1950's to produce a gas that could be distributed and used as fuel. These plants used shale oil, resin, coal, or a mixture of coal, oil, and water that also produced a significant amount of waste. Many of the byproducts of the gas production, such as coal tar (oil waste containing volatile and non-volatile chemicals), sludges, oils and other compounds, are potentially hazardous to human health and the environment. The byproduct from this process was frequently disposed of directly at the plant site and can remain or spread slowly, serving as a continuous source of soil and groundwater contamination.  
 Source: EDR, Inc.  
 Telephone: N/A  
 Last EDR Contact: N/A  
 Next Scheduled EDR Contact: N/A  
 Data Release Frequency: No Update Planned

Date of Government Version: N/A  
 Date Data Arrived at EDR: N/A  
 Date Made Active in Reports: N/A  
 Number of Days to Update: N/A

**OTHER DATABASE(S)**

Depending on the geographic area covered by this report, the data provided in these specialty databases may or may not be complete. For example, the existence of wetlands information data in a specific report does not mean that all wetlands in the area covered by the report are included. Moreover, the absence of any reported wetlands information does not necessarily mean that wetlands do not exist in the area covered by the report.

**CT MANIFEST: Hazardous Waste Manifest Data**  
 Facility and manifest data. Manifest is a document that lists and tracks hazardous waste from the generator through transporters to a tsd facility.

Date of Government Version: 12/31/2007  
 Date Data Arrived at EDR: 08/26/2009  
 Date Made Active in Reports: 08/11/2009  
 Number of Days to Update: 16  
 Source: Department of Environmental Protection  
 Telephone: 860-424-3375  
 Last EDR Contact: 02/25/2011  
 Next Scheduled EDR Contact: 06/06/2011  
 Data Release Frequency: Annually

**GOVERNMENT RECORDS SEARCHED / DATA CURRENCY TRACKING**

**NJ MANIFEST: Manifest Information**  
 Hazardous waste manifest information.  
 Date of Government Version: 12/31/2009  
 Date Data Arrived at EDR: 07/22/2010  
 Date Made Active in Reports: 06/26/2010  
 Number of Days to Update: 36  
 Source: Department of Environmental Protection  
 Telephone: N/A  
 Last EDR Contact: 01/21/2011  
 Next Scheduled EDR Contact: 05/02/2011  
 Data Release Frequency: Annually

**NY MANIFEST: Facility and Manifest Data**  
 Manifest is a document that lists and tracks hazardous waste from the generator through transporters to a TSD facility.

Date of Government Version: 12/31/2010  
 Date Data Arrived at EDR: 02/09/2011  
 Date Made Active in Reports: 03/04/2011  
 Number of Days to Update: 23  
 Source: Department of Environmental Conservation  
 Telephone: 518-402-8651  
 Last EDR Contact: 02/09/2011  
 Next Scheduled EDR Contact: 05/23/2011  
 Data Release Frequency: Annually

**PA MANIFEST: Manifest Information**  
 Hazardous waste manifest information.  
 Date of Government Version: 12/31/2008  
 Date Data Arrived at EDR: 12/04/2009  
 Date Made Active in Reports: 12/14/2009  
 Number of Days to Update: 13  
 Source: Department of Environmental Protection  
 Telephone: 717-783-8860  
 Last EDR Contact: 04/04/2011  
 Next Scheduled EDR Contact: 07/06/2011  
 Data Release Frequency: Annually

**RI MANIFEST: Manifest Information**

Hazardous waste manifest information  
 Date of Government Version: 12/31/2009  
 Date Data Arrived at EDR: 07/19/2010  
 Date Made Active in Reports: 08/26/2010  
 Number of Days to Update: 38  
 Source: Department of Environmental Management  
 Telephone: 401-222-2797  
 Last EDR Contact: 02/26/2011  
 Next Scheduled EDR Contact: 06/13/2011  
 Data Release Frequency: Annually

**WI MANIFEST: Manifest Information**  
 Hazardous waste manifest information.  
 Date of Government Version: 12/31/2009  
 Date Data Arrived at EDR: 07/06/2010  
 Date Made Active in Reports: 07/26/2010  
 Number of Days to Update: 20  
 Source: Department of Natural Resources  
 Telephone: N/A  
 Last EDR Contact: 03/21/2011  
 Next Scheduled EDR Contact: 07/04/2011  
 Data Release Frequency: Annually

**Oil/Gas Pipelines:** This data was obtained by EDR from the USGS in 1994. It is referred to by USGS as GeoData Digital Line Graphs from 1:100,000-Scale Maps. It was extracted from the transportation category including some oil, but primarily gas pipelines.

**Electric Power Transmission Line Data**  
 Source: Rextag Strategies Corp.  
 Telephone: (251) 789-2247  
 U.S. Electric Transmission and Power Plants Systems Digital GIS Data

**Sensitive Receptors:** These are individuals deemed sensitive receptors due to their fragile immune systems and special sensitivity to environmental discharges. These sensitive receptors typically include the elderly, the sick, and children. While the location of all sensitive receptors cannot be determined, EDR indicates those buildings and facilities - schools, daycares, hospitals, medical centers, and nursing homes - where individuals who are sensitive receptors are likely to be located.

**AHA Hospitals:**  
 Source: American Hospital Association, Inc.  
 Telephone: 312-263-6991  
 The database includes a listing of hospitals based on the American Hospital Association's annual survey of hospitals.

## GOVERNMENT RECORDS SEARCHED / DATA CURRENCY TRACKING

Medical Centers: Provider of Services Listing  
Source: Centers for Medicare & Medicaid Services  
Telephone: 1-800-462-3800  
A listing of hospitals with Medicare provider number, produced by Centers of Medicare & Medicaid Services, a federal agency within the U.S. Department of Health and Human Services.  
Nursing Homes: National Institutes of Health  
Telephone: 301-594-8343  
Information on Medicare and Medicaid certified nursing homes in the United States.  
Public Schools  
Source: National Center for Education Statistics  
Telephone: 202-502-7300  
The National Center for Education Statistics' primary database on elementary and secondary public education in the United States. It is a comprehensive, annual, national statistical database of all public elementary and secondary schools and school districts, which contains data that are comparable across all states.  
Private Schools  
Source: National Center for Education Statistics  
Telephone: 202-502-7300  
The National Center for Education Statistics' primary database on private school locations in the United States.  
Daycare Centers: Homes & Centres Listing  
Source: Department of Children & Family Services  
Telephone: 312-614-4150

Flood Zone Data: This data, available in select counties across the country, was obtained by EDR in 2003 & 2009 from the Federal Emergency Management Agency (FEMA). Data depicts 100-year and 500-year flood zones as defined by FEMA.

NW1: National Wetlands Inventory. This data, available in select counties across the country, was obtained by EDR in 2002 and 2005 from the U.S. Fish and Wildlife Service.

### Scanned Digital USGS 7.5' Topographic Map (DRG)

Source: United States Geological Survey  
A digital raster graphic (DRG) is a scanned image of a U.S. Geological Survey topographic map. The map images are made by scanning published paper maps on high-resolution scanners. The raster image is georeferenced and fit to the Universal Transverse Mercator (UTM) projection.

### STREET AND ADDRESS INFORMATION

© 2010 Tele Atlas North America, Inc. All rights reserved. This material is proprietary and the subject of copyright protection and other intellectual property rights owned by or licensed to Tele Atlas North America, Inc. The use of this material is subject to the terms of a license agreement. You will be held liable for any unauthorized copying or disclosure of this material.

## GEOCHECK<sup>SM</sup> PHYSICAL SETTING SOURCE ADDENDUM

### TARGET PROPERTY ADDRESS

111048  
1540 NORTH WESTERN AVENUE  
CHICAGO, IL 60622

### TARGET PROPERTY COORDINATES

Latitude (North): 41 50370 - 41' 54' 34.9"  
Longitude (West): 87 6873 - 87' 41' 14.3"  
Universal Transverse Mercator: Zone 16  
UTM X (Meters): 442697.3  
UTM Y (Meters): 4639765.5  
Elevation: 597 ft. above sea level

### USGS TOPOGRAPHIC MAP

Target Property Map: 41087-H6 CHICAGO LOOP, IL  
Most Recent Revision: 1997

EDR's GeoCheck Physical Setting Source Addendum is provided to assist the environmental professional in forming an opinion about the impact of potential contaminant migration.

Assessment of the impact of contaminant migration generally has two principle investigative components:

1. Groundwater flow direction, and
2. Groundwater flow velocity.

Groundwater flow direction may be impacted by surface topography, hydrology, hydrogeology, characteristics of the soil, and nearby wells. Groundwater flow velocity is generally impacted by the nature of the geologic strata.

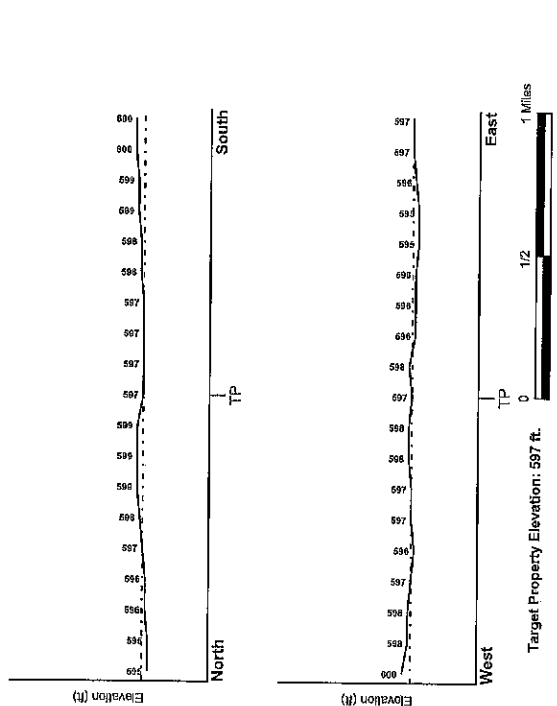
## GEOCHECK® - PHYSICAL SETTING SOURCE SUMMARY

**GROUNDWATER FLOW DIRECTION INFORMATION**  
 Groundwater flow direction for a particular site is best determined by a qualified environmental professional using site-specific well data. If such data is not reasonably ascertainable, it may be necessary to rely on other sources of information, such as surface topographic information, hydrologic information, hydrogeologic data collected on nearby properties, and regional groundwater flow information (from deep aquifers).

**TOPOGRAPHIC INFORMATION**  
 Surface topography may be indicative of the direction of surficial groundwater flow. This information can be used to assist the environmental professional in forming an opinion about the impact of nearby contaminated properties or should contamination exist on the target property, what downgradient sites might be impacted.

**TARGET PROPERTY TOPOGRAPHY**  
 General Topographic Gradient: General SE

**SURROUNDING TOPOGRAPHY: ELEVATION PROFILES**



Source: Topography has been determined from the USGS 7.5' Digital Elevation Model and should be evaluated on a relative (not an absolute) basis. Relative elevation information between sites of close proximity should be field verified.

## GEOCHECK® - PHYSICAL SETTING SOURCE SUMMARY

**HYDROLOGIC INFORMATION**  
 Surface water can act as a hydrologic barrier to groundwater flow. Such hydrologic information can be used to assist the environmental professional in forming an opinion about the impact of nearby contaminated properties or, should contamination exist on the target property, what downgradient sites might be impacted.

Refer to the Physical Setting Source Map following this summary for hydrologic information (major waterways and bodies of water).

**FEWA FLOOD ZONE**  
 Target Property County: COOK, IL  
 FEWA Flood Electronic Data: YES - refer to the Overview Map and Detail Map

Flood Plain Panel at Target Property: 17031C - FEMA DFIRM Flood data  
 Additional Panels in search area: Not Reported

**NATIONAL WETLAND INVENTORY**  
 NWI Quad at Target Property: CHICAGO LOOP  
 NWI Electronic Data Coverage: YES - refer to the Overview Map and Detail Map

**HYDROGEOLOGIC INFORMATION**  
 Hydrogeologic information obtained by installation of wells on a specific site can often be an indicator of groundwater flow direction in the immediate area. Such hydrogeologic information can be used to assist the environmental professional in forming an opinion about the impact of nearby contaminated properties or, should contamination exist on the target property, what downgradient sites might be impacted.

**AQUIFLOW®**  
 Search Radius: 1.000 Mile.

**Site-Specific Hydrogeological Data:**  
 Search Radius: 1.25 miles  
 Status: Not found

EDR has developed the AQUIFLOW Information System to provide data on the general direction of groundwater flow at specific points. EDR has reviewed reports submitted by environmental professionals to regulatory authorities at select sites and has extracted the date of the report, groundwater flow direction as determined hydrogeologically, and the depth to water table.

MAP ID	LOCATION	GENERAL DIRECTION
AS	FROM TP	GROUNDWATER FLOW
28	1/2 - 1 Mile SW	Not Reported
	1/2 - 1 Mile ENE	Not Reported

For additional site information, refer to Physical Setting Source Map Findings.

## GEOCHECK® - PHYSICAL SETTING SOURCE SUMMARY

### GROUNDWATER FLOW VELOCITY INFORMATION

Groundwater flow velocity information for a particular site is best determined by a qualified environmental professional using site specific geologic and soil strata data. If such data are not reasonably ascertainable, it may be necessary to rely on other sources of information, including geologic age identification, rock stratigraphic unit, and soil characteristics data collected on nearby properties and regional soil information. In general, contaminant plumes move more quickly through sandy-gravelly types of soils than silty-clayey types of soils.

### GEOLOGIC INFORMATION IN GENERAL AREA OF TARGET PROPERTY

Geologic information can be used by the environmental professional in forming an opinion about the relative speed at which contaminant migration may be occurring.

### ROCK STRATIGRAPHIC UNIT

Era: Paleozoic  
 System: Silurian  
 Series: Middle Silurian (Niagaran)  
 Code: SZ (defined above as Era, System & Series)

### GEOLOGIC AGE IDENTIFICATION

Category: Stratified Sequence

Geologic Age and Rock Stratigraphic Unit Sources: P.G. Schruben, R.E. Arndt and W.J. Bewick, Geology of the Conterminous U.S. at 1:2,500,000 Scale - a digital representation of the 1974 P.B. King and H.M. Belkman Map, USGS Digital Data Series DDS - 11 (1984).

### DOMINANT SOIL COMPOSITION IN GENERAL AREA OF TARGET PROPERTY

The U.S. Department of Agriculture's (USDA) Soil Conservation Service (SCS) leads the National Cooperative Soil Survey (NCSS) and is responsible for collecting, storing, maintaining and distributing soil survey information for privately owned lands in the United States. A soil map in a soil survey is a representation of soil patterns in a landscape. Soil maps for STATSGO are compiled by generalizing more detailed (SSURGO) soil survey maps. The following information is based on Soil Conservation Service STATSGO data.

Soil Component Name: URBANLAND

Soil Surface Texture: variable

Hydrologic Group: Not reported

Soil Drainage Class: Not reported

Hydric Status: Soil does not meet the requirements for a hydric soil.

Corrosion Potential - Uncoated Steel: Not Reported

Depth to Bedrock Min: > 0 inches

Depth to Bedrock Max: > 0 inches

## GEOCHECK® - PHYSICAL SETTING SOURCE SUMMARY

Soil Layer Information							
Layer	Boundary		Classification				
	Upper	Lower	Soil Texture Class	AASHTO Group	Unified Soil	Permeability Rate (in/hr)	Soil Reaction (pH)
1	0 inches	60 inches	variable	Not reported	Not reported	Max: 0.00 Min: 0.00	Max: 0.00 Min: 0.00

### OTHER SOIL TYPES IN AREA

Based on Soil Conservation Service STATSGO data, the following additional subordinant soil types may appear within the general area of target property.

Soil Surface Textures: silt loam  
 fine sandy loam  
 loam  
 fine sand

Surficial Soil Types: silt loam  
 fine sandy loam  
 loam  
 fine sand

Shallow Soil Types: sandy loam

Deeper Soil Types: silt loam  
 sand  
 loamy sand  
 loam

### LOCAL / REGIONAL WATER AGENCY RECORDS

EDR Local/Regional Water Agency records provide water well information to assist the environmental professional in assessing sources that may impact ground water flow direction, and in forming an opinion about the impact of contaminant migration on nearby drinking water wells.

### WELL SEARCH DISTANCE INFORMATION

DATABASE: SEARCH DISTANCE (miles)  
 Federal USGS: 1,000  
 Federal FRDS PWS: Nearest PWS within 1 mile  
 State Database: 1,000

### FEDERAL USGS WELL INFORMATION

MAP ID: \_\_\_\_\_ WELL ID: \_\_\_\_\_ LOCATION FROM TP: \_\_\_\_\_

# GEOCHECK® - PHYSICAL SETTING SOURCE SUMMARY

## FEDERAL USGS WELL INFORMATION

MAP ID	WELL ID	LOCATION FROM TP
C13	USGS2351582	1/2 - 1 Mile NE
C14	USGS2351583	1/2 - 1 Mile NE

## FEDERAL FRDS PUBLIC WATER SUPPLY SYSTEM INFORMATION

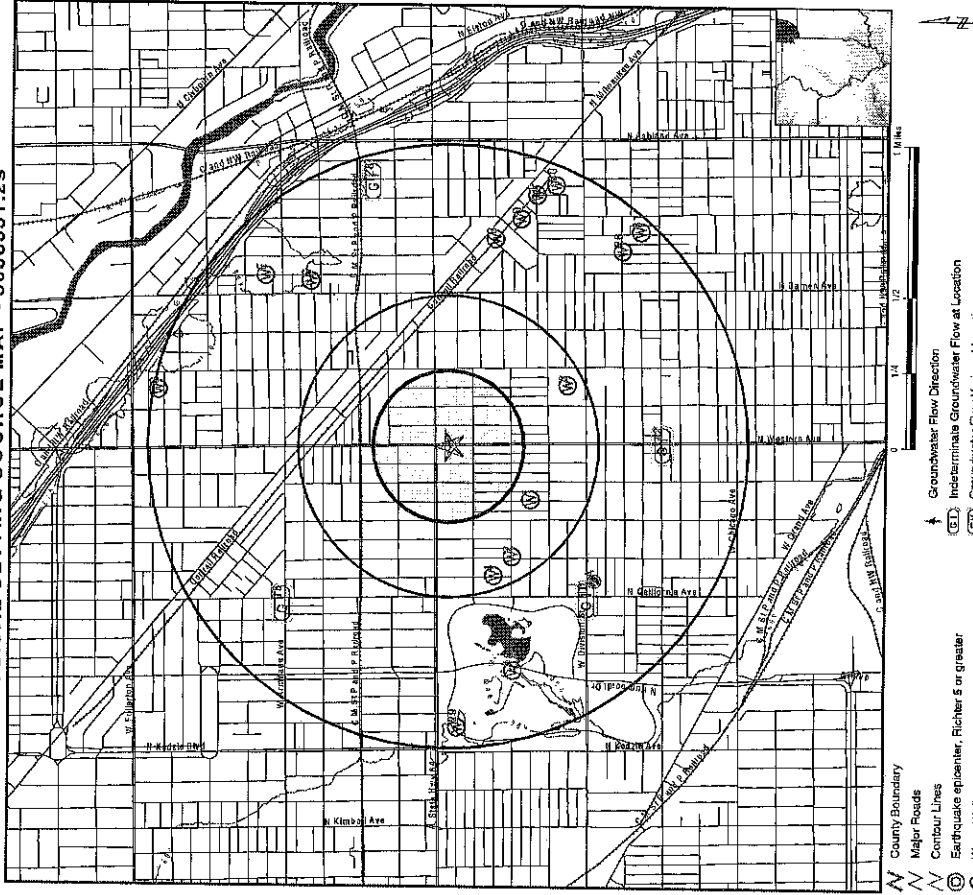
MAP ID	WELL ID	LOCATION FROM TP
No PWS System Found		

Note: PWS System location is not always the same as well location.

## STATE DATABASE WELL INFORMATION

MAP ID	WELL ID	LOCATION FROM TP
1	ILSG10000211804	1/4 - 1/2 Mile SSW
2	ILSG10000211805	1/4 - 1/2 Mile WSW
3	ILSG10000211806	1/4 - 1/2 Mile SSE
4	ILSG10000211807	1/4 - 1/2 Mile WSE
A6	P8005	1/2 - 1 Mile SW
A7	P8006	1/2 - 1 Mile SW
A8	ILSG10000211412	1/2 - 1 Mile SW
A9	ILSG10000211413	1/2 - 1 Mile SW
B11	ILSG10000211982	1/2 - 1 Mile SSE
B15	ILSG10000212030	1/2 - 1 Mile SSE
D17	ILSG10000211879	1/2 - 1 Mile SSE
18	ILSG10000211856	1/2 - 1 Mile WSW
D19	P7021	1/2 - 1 Mile ESE
E20	P7514	1/2 - 1 Mile NE
E21	P7512	1/2 - 1 Mile NE
E22	P7515	1/2 - 1 Mile NE
E23	P7516	1/2 - 1 Mile NE
E24	P7513	1/2 - 1 Mile NE
F25	ILSG10000211782	1/2 - 1 Mile ESE
26	ILSG10000211319	1/2 - 1 Mile SE
F27	ILSG10000211785	1/2 - 1 Mile ESE
29	ILSG10000212200	1/2 - 1 Mile West
30	ILSG10000211701	1/2 - 1 Mile ESE
31	ILSG10000211218	1/2 - 1 Mile SE
G32	P7509	1/2 - 1 Mile North
G33	P7507	1/2 - 1 Mile North
G34	P7508	1/2 - 1 Mile North
G35	P7510	1/2 - 1 Mile North

## PHYSICAL SETTING SOURCE MAP - 3038531.2s



**SITE NAME:** 111048  
**CLIENT:** Environmental Protection Ind.  
**ADDRESS:** 1540 North Western Avenue  
**CONTRACT:** 3038531.2s  
**INQUIRY #:** Chicago IL 60622  
**DATE:** April 11, 2011 4:55 pm  
**LAT/LONG:** 41.8087 / 87.6873

**GEOCHECK® - PHYSICAL SETTING SOURCE MAP FINDINGS**

Map ID: SSW  
 Direction: 1/4 - 1/2 Mile Higher  
 Distance: 0  
 Elevation: 0

Database: ILSG10000211804

IL WELLS ILSG10000211804

1  
 SSW  
 1/4 - 1/2 Mile Higher  
 Api number: 120310283300  
 Longitude: -87.690665  
 Latitude: 41.905708  
 Section: 1  
 Twp: N  
 Rng: E  
 Farm name: Northwest Land & Lake Tunnels  
 Company na: Chicago Pub. Works Dept.  
 Elevation: 585  
 Total dept: 59  
 Status: Engineering Test  
 Elevation: Not Reported  
 Wmform: 0  
 Wmform: 0  
 Pumpgpm: 0  
 Site id: ILSG10000211804

2  
 WSW  
 1/4 - 1/2 Mile Higher  
 Api number: 120310283400  
 Longitude: -87.694359  
 Latitude: 41.905574  
 Section: 1  
 Twp: N  
 Rng: E  
 Farm name: Northwest Land & Lake Tunnels  
 Company na: Chicago Pub. Works Dept.  
 Elevation: 596  
 Total dept: 83  
 Status: Engineering Test  
 Elevation: Not Reported  
 Wmform: 0  
 Wmform: 0  
 Pumpgpm: 0  
 Site id: ILSG10000211806

3  
 SSE  
 1/4 - 1/2 Mile Higher  
 Api number: 120310283200  
 Longitude: -87.68331  
 Latitude: 41.903863  
 Section: 6  
 Twp: N  
 Rng: E  
 Farm name: Potomac Ave. Sheriff Land & Lt Tun  
 Company na: Chicago Pub. Works Dept.  
 Elevation: 597  
 Total dept: 91  
 Status: Engineering Test  
 Elevation: Not Reported  
 Wmform: 0

**GEOCHECK® - PHYSICAL SETTING SOURCE MAP FINDINGS**

Wmfo: 0  
 Site id: ILSG10000211646  
 Pumpgpm: 0

IL WELLS ILSG10000211699

4  
 WSW  
 1/4 - 1/2 Mile Higher  
 Api number: 120310283500  
 Longitude: -87.695593  
 Latitude: 41.907468  
 Section: 1  
 Twp: N  
 Rng: E  
 Farm name: Northwest Land & Lake Tunnels  
 Company na: Chicago Pub. Works Dept.  
 Elevation: 598  
 Total dept: 74  
 Status: Engineering Test  
 Elevation: Not Reported  
 Wmform: 0  
 Wmform: 0  
 Pumpgpm: 0  
 Site id: ILSG10000211699

A5  
 SW  
 1/2 - 1 Mile Higher  
 Site ID: S102944466  
 Groundwater Flow: Not Reported  
 Deep Water Depth: 6.29  
 Average Water Depth: Not Reported  
 Shallow Water Depth: 3.62  
 Current Deep Depth: Not Reported  
 Current Average Depth: Not Reported  
 Current Shallow Depth: Not Reported  
 Date: 07/14/1985

AQUIFLOW 62430

A6  
 SW  
 1/2 - 1 Mile Higher  
 Well ID: 236466  
 Info Source: IL Private Water Wells Survey  
 Owner: AMOCO OIL CO, WELL MW-1  
 Permit: Not Reported  
 Date Drilled: 01/28/1993  
 Aquifer Type: Unconsolidated  
 County: COOK  
 Range: 13E  
 Township: 01  
 Plot Location: Not Reported  
 Well Use: Monitoring  
 Record Type: Construction Report, Geology  
 Deller: ECC

IL WELLS P6905

A7  
 SW  
 1/2 - 1 Mile Higher  
 Well ID: 236466  
 Info Source: IL Private Water Wells Survey  
 Owner: AMOCO OIL CO, WELL MW-1  
 Permit: Not Reported  
 Date Drilled: 01/28/1993  
 Aquifer Type: Unconsolidated  
 County: COOK  
 Range: 13E  
 Township: 01  
 Plot Location: Not Reported  
 Well Use: Monitoring  
 Record Type: Construction Report, Geology  
 Deller: ECC

IL WELLS P6905

**GEOCHECK® - PHYSICAL SETTING SOURCE MAP FINDINGS**

Well ID: 226470  
 Info Source: IL Private Water Wells Survey  
 Owner: AMOCO OIL CO. WELL MW-2  
 Permit: Not Reported  
 Depth (In feet): 16  
 County Code: 031  
 Township: 33N  
 Section: 01  
 Well Use: Monitoring  
 Record Type: Construction Report/Geology  
 Driller: ECC

Second ID: Not Reported  
 Date Drilled: 01/28/1993  
 Aquifer Type: Unconsolidated  
 County: COOK  
 Range: 13E  
 Plot Location: Not Reported  
 Well Type: --

**A9**  
**SW**  
**1/2 - 1 Mile**  
**Higher**

Apf number: 120313137200  
 Longitude: -87.895502  
 Latitude: 41.902012  
 Section: 1  
 Tdr: N  
 Relr: E  
 Farm num: MW-3  
 Farm name: Water Well Monitoring Well  
 Status: Not Reported  
 Elevation: 15  
 Whinfo: clay/sand & gw lens  
 Whinfo: permeability clay  
 Whinfo: 5  
 Site id: ILSG10000211412

IL WELLS ILSG10000211412

39  
 13  
 Amoco Oil Co.  
 Environmental Constr. Co.  
 0  
 15  
 5  
 0

Typ: N  
 Farm name: Amoco Oil Co.  
 Company na: Environmental Constr. Co.  
 Elevation: 0  
 Total dept: 15  
 Whinfo: 5  
 Pumpgpm: 0

**A9**  
**SW**  
**1/2 - 1 Mile**  
**Higher**

Apf number: 120313137100  
 Longitude: -87.895502  
 Latitude: 41.902012  
 Section: 1  
 Tdr: N  
 Relr: E  
 Farm num: MW-1  
 Farm name: Water Well Monitoring Well  
 Status: Not Reported  
 Elevation: 15  
 Whinfo: clay/sand & gw lens  
 Whinfo: 15  
 Site id: ILSG10000211413

IL WELLS ILSG10000211413

39  
 13  
 Amoco Oil Co.  
 Environmental Constr. Co.  
 0  
 15  
 5  
 0

Typ: N  
 Farm name: Amoco Oil Co.  
 Company na: Environmental Constr. Co.  
 Elevation: 0  
 Total dept: 15  
 Whinfo: 5  
 Pumpgpm: 0

**10**  
**SW**  
**1/2 - 1 Mile**  
**Higher**

Site ID: S102943650  
 Groundwater Flow: Not Reported  
 Deep Water Depth: Not Reported  
 Average Water Depth: Not Reported  
 Shallow Water Depth: Not Reported  
 Current Deep Depth: 7.55  
 Current Average Depth: Not Reported  
 Current Shallow Depth: 4.64  
 Date: 07/31/1997

AQUIFLOW 62708

**GEOCHECK® - PHYSICAL SETTING SOURCE MAP FINDINGS**

Map ID: 120310294200  
 Direction: -87.874229  
 Distance: 41.90729  
 Elevation: 6  
 BSE  
 1/2 - 1 Mile  
 Lower

Database: IL WELLS ILSG10000211982

Apf number: 120310294200  
 Longitude: -87.874229  
 Latitude: 41.90729  
 Section: 6  
 Tdr: N  
 Relr: E  
 Farm num: 082  
 Farm name: Engineering Test  
 Status: Ground level  
 Elevation: Not Reported  
 Whinfo: 0  
 Whinfo: 0  
 Site id: ILSG10000211982

39  
 14  
 Subway Boring  
 Chicago Dept. of Subways  
 555  
 16  
 0  
 0

Typ: N  
 Farm name: Engineering Test  
 Company na: Not Reported  
 Elevation: Not Reported  
 Total dept: 0  
 Whinfo: 0  
 Pumpgpm: 0

**12**  
**SW**  
**1/2 - 1 Mile**  
**Higher**

Site ID: S105530134  
 Groundwater Flow: Not Reported  
 Deep Water Depth: Not Reported  
 Average Water Depth: Not Reported  
 Shallow Water Depth: Not Reported  
 Current Deep Depth: 7.67  
 Current Average Depth: Not Reported  
 Current Shallow Depth: 3.83  
 Date: 06/30/1998

AQUIFLOW 62616

**C13**  
**1/2 - 1 Mile**  
**Higher**

Agency cd: USGS  
 Site names: 40N13E-31.441  
 Latitude: 415459  
 Longitude: 874036  
 Dec lon: -87.6767174  
 Coord: M  
 Dec ellipg datum: NAD83  
 State: 17  
 Country: US  
 Location map: CHICAGO LOOP  
 Altitude: 653.00  
 Altitude method: Unknown  
 Altitude accuracy: Not Reported  
 National Geodetic Vertical Datum of 1929  
 Horizontal datum: Flatrock, Illinois, Wisconsin. Area = 395 sq.mi.  
 Topographic: Not Reported  
 Sky type: Not Reported  
 Date construction: Not Reported  
 Mean greenwich time offset: CSI  
 Local standard time flag: Not Reported  
 Type of ground water data: Shallow well, other than collector or Rainway type  
 Aquifer Type: Not Reported  
 Well depth: Not Reported  
 Source or depth data: 2033  
 Project number: 034  
 Real time data flag: Not Reported  
 Daily flow data end date: 0000-00-00  
 Peak flow data end date: 0000-00-00

FED USGS USGS2351592  
 415459087403601  
 USGS2351592  
 41.91642121  
 M  
 NAD27  
 17  
 031  
 NNWNNSES31 T 40N R 13E 3  
 24000

**GEOCHECK® - PHYSICAL SETTING SOURCE MAP FINDINGS**

Peak flow data count: 0  
 Water quality data end date: 1945-01-01  
 Ground water data begin date: 0000-00-00  
 Ground water data count: 0

Ground-water levels, Number of Measurements: 0

**C14**  
 1/2 - 1 Mile  
 Higher

Agency cd: USGS  
 Site name: 40N13E-31.4d2  
 Latitude: 415469  
 Longitude: 874068  
 Dec lon: -87.67872174  
 Coord sys: NAD83  
 State: IL  
 Dec lat/long datum: US  
 Location map: CHICAGO LOOP  
 Altitude: 593.00  
 Altitude method: Unknown  
 Altitude accuracy: Not Reported  
 National Geodetic Vertical Datum of 1929  
 Hydrologic: Precinct, Illinois, Wisconsin, Area = 389 sq. mi.  
 Date type: Not Reported  
 Local standard time flag: Not Reported  
 Type of ground water air: Not Reported  
 Aquifer type: Not Reported  
 Well depth: 1978  
 Source of depth data: Not Reported  
 Project number: 034  
 Real time data flag: 0  
 Daily flow data begin date: 0000-00-00  
 Peak flow data begin date: 0000-00-00  
 Water quality data begin date: 1944-01-01  
 Ground water data begin date: 0000-00-00  
 Ground water data count: 0

Ground-water levels, Number of Measurements: 0

**B15**  
 East  
 1/2 - 1 Mile  
 Lower

Api number: 120310284100  
 Longitude: -87.573626  
 Latitude: 41.907753  
 Section: 6  
 Twp: N  
 Rng: E  
 Farm num: 061  
 Farm name: Engineering Test  
 Status: Not Reported  
 Elevref: Ground level  
 Information: Not Reported  
 Wmfront: 0

IL WELLS ILSG10000212030

**GEOCHECK® - PHYSICAL SETTING SOURCE MAP FINDINGS**

Water quality data begin date: 1945-01-01  
 Water quality data count: 1  
 Ground water data end date: 0000-00-00

Water quality data count: 0

Site id: ILSG10000212030

**16**  
 NW  
 1/2 - 1 Mile  
 Higher

Site ID: S100530719  
 Groundwater Flow: Not Reported  
 Deep Water Depth: Not Reported  
 Average Water Depth: Not Reported  
 Shallow Water Depth: 10  
 Current Deep Depth: 10  
 Current Average Depth: Not Reported  
 Date: 05/18/1987

IL WELLS ILSG10000211879

Api number: 120310294000  
 Longitude: -87.672973  
 Latitude: 41.906398  
 Section: 6  
 Twp: N  
 Rng: E  
 Farm num: Q60  
 Farm name: Chicago Dept. of Subways  
 Status: Engineering Test  
 Elevref: Ground level  
 Information: Not Reported  
 Wmfront: 0  
 Pumpgpm: 0

**18**  
 SW  
 1/2 - 1 Mile  
 Lower

Api number: 120310283600  
 Longitude: -87.701674  
 Latitude: 41.906492  
 Section: 1  
 Twp: N  
 Rng: E  
 Farm num: B  
 Farm name: Engineering Test  
 Status: Not Reported  
 Elevref: Ground level  
 Information: Not Reported  
 Wmfront: 0  
 Pumpgpm: 0

IL WELLS ILSG10000211896

**D18**  
 ESE  
 1/2 - 1 Mile  
 Lower

Api number: 120310284100  
 Longitude: -87.573626  
 Latitude: 41.907753  
 Section: 6  
 Twp: N  
 Rng: E  
 Farm num: 061  
 Farm name: Engineering Test  
 Status: Not Reported  
 Elevref: Ground level  
 Information: Not Reported  
 Wmfront: 0



**GEOCHECK® - PHYSICAL SETTING SOURCE MAP FINDINGS**

Well ID: 033886  
 Info Source: IL Private Water Wells Survey  
 Owner: SULZBERGER & SONS (DUPLICATE)  
 Permit: Not Reported  
 Depth (in feet): 00/00/1914  
 County Code: COOK  
 Township: 38N  
 Section: 14E  
 Well Use: 2F  
 Record Type: II  
 Driller: Chemical Analysis, inventory, indicates comment in owner's field something unusual  
 Not Reported

Well ID: 235364  
 Info Source: IL Private Water Wells Survey  
 Owner: MAYFAIR CONST. CO.  
 Permit: MONITORING WELL  
 Depth (in feet): 20  
 County Code: COOK  
 Township: 40N  
 Section: 31  
 Well Use: Test Well  
 Record Type: Construction Report, Geology  
 Driller: TESTING SERVICE  
 Second ID: Not Reported  
 Date Drilled: 12/07/1992  
 Aquifer Type: Unconsolidated  
 County: COOK  
 Range: 14E  
 Plot Location: Not Reported  
 Well Type: Bored

E20  
 NE  
 1/2 - 1 Mile  
 Higher  
 IL WELLS P7514

Well ID: 235363  
 Info Source: IL Private Water Wells Survey  
 Owner: MAYFAIR CONST. CO.  
 Permit: MONITORING WELL  
 Depth (in feet): 18  
 County Code: COOK  
 Township: 40N  
 Section: 31  
 Well Use: Test Well  
 Record Type: Construction Report, Geology  
 Driller: TESTING SERVICE  
 Second ID: Not Reported  
 Date Drilled: 12/08/1992  
 Aquifer Type: Unconsolidated  
 County: COOK  
 Range: 14E  
 Plot Location: Not Reported  
 Well Type: Bored

E21  
 NE  
 1/2 - 1 Mile  
 Higher  
 IL WELLS P7512

Well ID: 034172  
 Info Source: IL Private Water Wells Survey  
 Owner: E FECKER BREWING CO  
 Permit: Not Reported  
 Depth (in feet): 1613  
 County Code: COOK  
 Township: 40N  
 Section: 31  
 Well Use: Any other type of record  
 Driller: J P MILLER  
 Second ID: Not Reported  
 Date Drilled: 09/00/1880  
 Aquifer Type: Bedrock  
 County: COOK  
 Range: 14E  
 Plot Location: Not Reported  
 Well Type: II

E22  
 NE  
 1/2 - 1 Mile  
 Higher  
 IL WELLS P7515

Well ID: 094183  
 Info Source: IL Private Water Wells Survey  
 Owner: JEFFERSON ICE CO  
 Permit: Not Reported  
 Depth (in feet): 1525  
 County Code: COOK  
 Township: 40N  
 Section: 31  
 Well Use: Chemical Analysis, Any other type of record  
 Driller: Not Reported  
 Second ID: Not Reported  
 Date Drilled: 00/00/1912  
 Aquifer Type: Bedrock  
 County: COOK  
 Range: 14E  
 Plot Location: Not Reported  
 Well Type: II

E24  
 NE  
 1/2 - 1 Mile  
 Higher  
 IL WELLS P7513

E25  
 SE  
 1/2 - 1 Mile  
 Lower  
 IL WELLS ILSG100021782

**GEOCHECK® - PHYSICAL SETTING SOURCE MAP FINDINGS**

Well ID: 235365  
 Info Source: IL Private Water Wells Survey  
 Owner: MAYFAIR CONST. CO.  
 Permit: MONITORING WELL  
 Depth (in feet): 20  
 County Code: COOK  
 Township: 40N  
 Section: 31  
 Well Use: Test Well  
 Record Type: Construction Report, Geology  
 Driller: TESTING SERVICE  
 Second ID: Not Reported  
 Date Drilled: 12/07/1992  
 Aquifer Type: Unconsolidated  
 County: COOK  
 Range: 14E  
 Plot Location: Not Reported  
 Well Type: Bored

E23  
 NE  
 1/2 - 1 Mile  
 Higher  
 IL WELLS P7516

Well ID: 235365  
 Info Source: IL Private Water Wells Survey  
 Owner: MAYFAIR CONST. CO.  
 Permit: MONITORING WELL  
 Depth (in feet): 20  
 County Code: COOK  
 Township: 40N  
 Section: 31  
 Well Use: Test Well  
 Record Type: Construction Report, Geology  
 Driller: TESTING SERVICE  
 Second ID: Not Reported  
 Date Drilled: 12/07/1992  
 Aquifer Type: Unconsolidated  
 County: COOK  
 Range: 14E  
 Plot Location: Not Reported  
 Well Type: Bored

**GEOCHECK® - PHYSICAL SETTING SOURCE MAP FINDINGS**

Api number: 12031029300  
 Longitude: -87.671712  
 Latitude: 41.905621  
 Section: 6  
 Tdr: N  
 Refr: E  
 Farm name: Subway Boring  
 Company na: Chicago Dept. of Subways  
 Elevation: 594  
 Status: Engineering Test  
 Ground level: 20  
 Total dept: 0  
 Information: Not Reported  
 Wellbore: 0  
 Wellbore: 0  
 Site id: ILSG10000211762

28  
 ESE  
 1/2 - 1 Mile  
 Lower  
 Api number: 12031029300  
 Longitude: -87.674572  
 Latitude: 41.901379  
 Section: 6  
 Tdr: N  
 Refr: E  
 Farm name: Northwest Land & Lake Tunnels  
 Company na: Chicago Pub. Works Dept.  
 Elevation: 598  
 Status: Engineering Test  
 Ground level: 67  
 Total dept: 0  
 Information: Not Reported  
 Wellbore: 0  
 Wellbore: 0  
 Site id: ILSG10000211515

29  
 ESE  
 1/2 - 1 Mile  
 Lower  
 Api number: 12031029300  
 Longitude: -87.670478  
 Latitude: 41.904815  
 Section: 6  
 Tdr: N  
 Refr: E  
 Farm name: Engineering Test  
 Company na: Chicago Dept. of Subways  
 Elevation: 584  
 Status: Engineering Test  
 Ground level: 55  
 Total dept: 0  
 Information: Not Reported  
 Wellbore: 0  
 Wellbore: 0  
 Site id: ILSG10000211701

30  
 ESE  
 1/2 - 1 Mile  
 Lower  
 Api number: 120310293100  
 Longitude: -87.670423  
 Latitude: 41.90489  
 Section: 6  
 Tdr: N  
 Refr: E  
 Farm name: Engineering Test  
 Company na: Chicago Dept. of Subways  
 Elevation: 597  
 Status: Engineering Test  
 Ground level: 66  
 Total dept: 0  
 Information: Not Reported  
 Wellbore: 0  
 Wellbore: 0  
 Site id: ILSG10000211701

**GEOCHECK® - PHYSICAL SETTING SOURCE MAP FINDINGS**

Map ID  
 Direction  
 Distance  
 Elevation  
 29  
 West  
 1/2 - 1 Mile  
 Higher  
 Database  
 EDR ID Number  
 IL WELLS  
 ILSG10000212200  
 Api number: 120310293200  
 Longitude: -87.705352  
 Latitude: 41.909181  
 Section: 1  
 Tdr: N  
 Refr: E  
 Farm name: Not Reported  
 Company na: Chicago Pub. Works Dept.  
 Elevation: 600  
 Status: Engineering Test  
 Ground level: 93  
 Total dept: 0  
 Information: Not Reported  
 Wellbore: 0  
 Wellbore: 0  
 Site id: ILSG10000212200

31  
 SE  
 1/2 - 1 Mile  
 Lower  
 Api number: 120310293100  
 Longitude: -87.670423  
 Latitude: 41.90489  
 Section: 6  
 Tdr: N  
 Refr: E  
 Farm name: Engineering Test  
 Company na: Chicago Dept. of Subways  
 Elevation: 597  
 Status: Engineering Test  
 Ground level: 66  
 Total dept: 0  
 Information: Not Reported  
 Wellbore: 0  
 Wellbore: 0  
 Site id: ILSG10000211701

32  
 SE  
 1/2 - 1 Mile  
 Lower  
 Api number: 120310293100  
 Longitude: -87.670423  
 Latitude: 41.90489  
 Section: 6  
 Tdr: N  
 Refr: E  
 Farm name: Engineering Test  
 Company na: Chicago Dept. of Subways  
 Elevation: 597  
 Status: Engineering Test  
 Ground level: 66  
 Total dept: 0  
 Information: Not Reported  
 Wellbore: 0  
 Wellbore: 0  
 Site id: ILSG10000211701

23  
 ENE  
 1/2 - 1 Mile  
 Higher  
 Site ID: 1000402536  
 Groundwater Flow: Not Reported  
 Deep Water Depth: Not Reported  
 Average Water Depth: 6.77  
 Shallow Water Depth: Not Reported  
 Current Deep Depth: Not Reported  
 Current Average Depth: 6.77  
 Current Shallow Depth: Not Reported  
 Date: 12/09/1993

**GEOCHECK® - PHYSICAL SETTING SOURCE MAP FINDINGS**

Wfmba: 0 Pumpgom: 0  
 Site id: ILSG10000211218

G32 North 1/2 - 1 Mile Higher IL WELLS P7509

Well ID: 034186  
 Info Source: IL Private Water Wells Survey  
 Owner: ROYAL BREWING CO/BRAND BREWING  
 Permit: Not Reported  
 Depth (in feet): 1284  
 County Code: 031  
 Township: COOK  
 Range: 14E  
 Section: 30  
 Well Use: IN  
 Record Type: Inventory  
 Driller: Not Reported

Second ID:  
 Not Reported

Map ID  
 Direction  
 Distance  
 Elevation  
 Database  
 EDR ID Number

G35 North 1/2 - 1 Mile Higher IL WELLS P7510

Well ID: 188933  
 Info Source: IL Private Water Wells Survey  
 Owner: ROYAL BREWING CO/US BREWINGCO  
 Permit: Not Reported  
 Depth (in feet): 1348  
 County Code: 031  
 Township: COOK  
 Range: 14E  
 Section: 30  
 Well Use: IN  
 Record Type: Geology, Chemical Analysis  
 Driller: Any other type of record  
 MILLER

Second ID:  
 Not Reported

**GEOCHECK® - PHYSICAL SETTING SOURCE MAP FINDINGS**

Wfmba: 0 Pumpgom: 0  
 Site id: ILSG10000211218

G33 North 1/2 - 1 Mile Higher IL WELLS P7508

Well ID: 034185  
 Info Source: IL Private Water Wells Survey  
 Owner: ROYAL BREWING CO/BRAND BREWING  
 Permit: Not Reported  
 Depth (in feet): 1680  
 County Code: 031  
 Township: COOK  
 Range: 14E  
 Section: 30  
 Well Use: IN  
 Record Type: Chemical Analysis  
 Driller: Not Reported

Second ID:  
 Not Reported

Map ID  
 Direction  
 Distance  
 Elevation  
 Database  
 EDR ID Number

G34 North 1/2 - 1 Mile Higher IL WELLS P7507

Well ID: 034184  
 Info Source: IL Private Water Wells Survey  
 Owner: ROYAL BREWING CO/BRAND BREWING  
 Permit: Not Reported  
 Depth (in feet): 1556  
 County Code: 031  
 Township: COOK  
 Range: 14E  
 Section: 30  
 Well Use: IN  
 Record Type: Geology, Chemical Analysis  
 Driller: Inventory  
 J P MILLER

Second ID:  
 Not Reported

## GEOCHECK® - PHYSICAL SETTING SOURCE MAP FINDINGS RADON

### AREA RADON INFORMATION

State Database: IL Radon

Radon Test Results

Zipcode	Result
60622	0.7
60623	1.8
60624	0.5
60625	0.9
60626	1.3
60627	1.8
60628	3.2
60629	0.5
60630	0.7

Federal EPA Radon Zone for COOK County: 2

Note: Zone 1 indoor average level > 4 pCi/L  
 : Zone 2 indoor average level >= 2 pCi/L and <= 4 pCi/L  
 : Zone 3 indoor average level < 2 pCi/L

Federal Area Radon Information for COOK COUNTY, IL

Number of sites tested: 82

Area	Average Activity	% < 4 pCi/L	% 4-20 pCi/L	% > 20 pCi/L
Living Area - 1st Floor	1.273 pCi/L	96%	4%	0%
Living Area - 2nd Floor	0.900 pCi/L	100%	0%	0%
Basement	1.740 pCi/L	93%	7%	0%

## PHYSICAL SETTING SOURCE RECORDS SEARCHED

### TOPOGRAPHIC INFORMATION

USGS 7.5' Digital Elevation Model (DEM)  
 Source: United States Geological Survey  
 EDR acquired the USGS 7.5' Digital Elevation Model in 2002 and updated it in 2008. The 7.5 minute DEM corresponds to the USGS 1:24,000- and 1:25,000-scale topographic quadrangle maps. The DEM provides elevation data with consistent elevation units and projection.

Scanned Digital USGS 7.5' Topographic Map (DRG)

Source: United States Geological Survey  
 A digital raster graphic (DRG) is a scanned image of a U.S. Geological Survey topographic map. The map images are made by scanning published paper maps on high-resolution scanners. The raster image is georeferenced and fit to the Universal Transverse Mercator (UTM) projection.

### HYDROLOGIC INFORMATION

Flood Zone Data: This data, available in select counties across the country, was obtained by EDR in 2005 & 2009 from the Federal Emergency Management Agency (FEMA). Data depicts 100-year and 500-year flood zones as defined by FEMA.

NWI: National Wetlands Inventory. This data, available in select counties across the country, was obtained by EDR in 2002 and 2005 from the U.S. Fish and Wildlife Service.

### HYDROGEOLOGIC INFORMATION

AQUIFLOWR Information System

Source: EDR proprietary database of groundwater flow information  
 EDR has developed the AQUIFLOW Information System (AIS) to provide data on the general direction of groundwater flow at specific points. EDR has reviewed reports submitted to regulatory authorities at select sites and has extracted the date of the report, hydrogeologically determined groundwater flow direction and depth to water table information.

### GEOLOGIC INFORMATION

Geologic Age and Rock Stratigraphic Unit

Source: P.G. Schubert, R.E. Arndt and W.J. Bevis; Geology of the Conterminous U.S. at 1:2,500,000 Scale - A digital representation of the 1974 P.B. King and H.M. Bekken Map, USGS Digital Data Series DDS-11 (1984).

STATSGO: State Soil Geographic Database

Source: Department of Agriculture, Natural Resources Conservation Service  
 The U.S. Department of Agriculture's (USDA) Natural Resources Conservation Service (NRCS) leads the national Conservation Soil Survey (NCS) and is responsible for collecting, storing, maintaining and distributing soil survey information for privately owned lands in the United States. A soil map in a soil survey is a representation of soil patterns in a landscape. Soil maps for STATSGO are compiled by generalizing more detailed (SSURGO) soil survey maps.

SSURGO: Soil Survey Geographic Database

Source: Department of Agriculture, Natural Resources Conservation Service (NRCS)  
 Telephone: 800-672-5559  
 SSURGO is the most detailed level of mapping done by the Natural Resources Conservation Service, mapping scales generally range from 1:12,000 to 1:63,360. Field mapping methods using national standards are used to construct the soil maps in the Soil Survey Geographic (SSURGO) database. SSURGO digitizing duplicates the original soil survey maps. This level of mapping is designed for use by landowners, townships and county natural resource planning and management.

**PHYSICAL SETTING SOURCE RECORDS SEARCHED**

**LOCAL / REGIONAL WATER AGENCY RECORDS**

**FEDERAL WATER WELLS**

PWS: Public Water Systems  
Source: EPA/Office of Drinking Water  
Telephone: 202-564-3760  
Public Water System data from the Federal Reporting Data System. A PWS is any water system which provides water to at least 25 people for at least 60 days annually. PWSs provide water from wells, rivers and other sources.

PWS ENF: Public Water Systems Violation and Enforcement Data  
Source: EPA/Office of Drinking Water  
Telephone: 202-564-3760  
Violation and Enforcement data for Public Water Systems from the Safe Drinking Water Information System (SDWIS) after August 1985. Prior to August 1985, this data came from the Federal Reporting Data System (FRDS).

USGS Water Wells: USGS National Water Inventory System (NWIS)  
This database contains descriptive information on sites where the USGS collects or has collected data on surface water and/or groundwater. The groundwater data includes information on wells, springs, and other sources of groundwater.

**STATE RECORDS**

Water Well Records  
Source: Illinois Geological Survey  
Telephone: 217-333-4747  
Illinois Private Well Database and PICS (Public, Industrial, Commercial Survey)  
Source: Illinois State Water Survey  
Telephone: 217-333-9043

Water Well Location Information  
Source: Illinois Environmental Protection Agency  
Telephone: 217-752-0810

**OTHER STATE DATABASE INFORMATION**

**RADON**

State Database: IL Radon  
Source: Department of Nuclear Safety  
Telephone: 217-785-9658  
County Radon Results  
Area Radon Information  
Source: USGS  
Telephone: 703-356-4020  
The National Radon Database has been developed by the U.S. Environmental Protection Agency (USEPA) and is a compilation of the EPA/State Residential Radon Survey and the National Residential Radon Survey. The study covers the years 1985 - 1992. Where necessary data has been supplemented by information collected at private sources such as universities and research institutions.

EPA Radon Zones  
Source: EPA  
Telephone: 703-356-4020  
Sections 307 & 309 of IRAA directed EPA to list and identify areas of U.S. with the potential for elevated indoor radon levels.

**OTHER**

Airport Landing Facilities: Private and public use landing facilities  
Source: Federal Aviation Administration, 800-457-6966  
Epicenters: World earthquake epicenters, Richter 5 or greater  
Source: Department of Commerce, National Oceanic and Atmospheric Administration

**PHYSICAL SETTING SOURCE RECORDS SEARCHED**

**STREET AND ADDRESS INFORMATION**

©2010 Tele Atlas North America, Inc. All rights reserved. This material is proprietary and the subject of copyright protection and other intellectual property rights owned by or licensed to Tele Atlas North America, Inc. The use of this material is subject to the terms of a license agreement. You will be held liable for any unauthorized copying or disclosure of this material.




---

## **C. Historical Sources**

**i. Aerial Photographs**

**ii. Fire Insurance Maps**




ENVIRONMENTAL PROTECTION INDUSTRIES

1949 Aerial Photograph





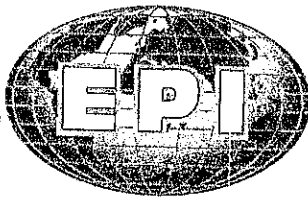


ENVIRONMENTAL PROTECTION INDUSTRIES

1970 Aerial Photograph








ENVIRONMENTAL PROTECTION INDUSTRIES

1992 AERIAL PHOTOGRAPH




# Bing Maps

1540 N Western Ave, Chicago, IL 60622-1746

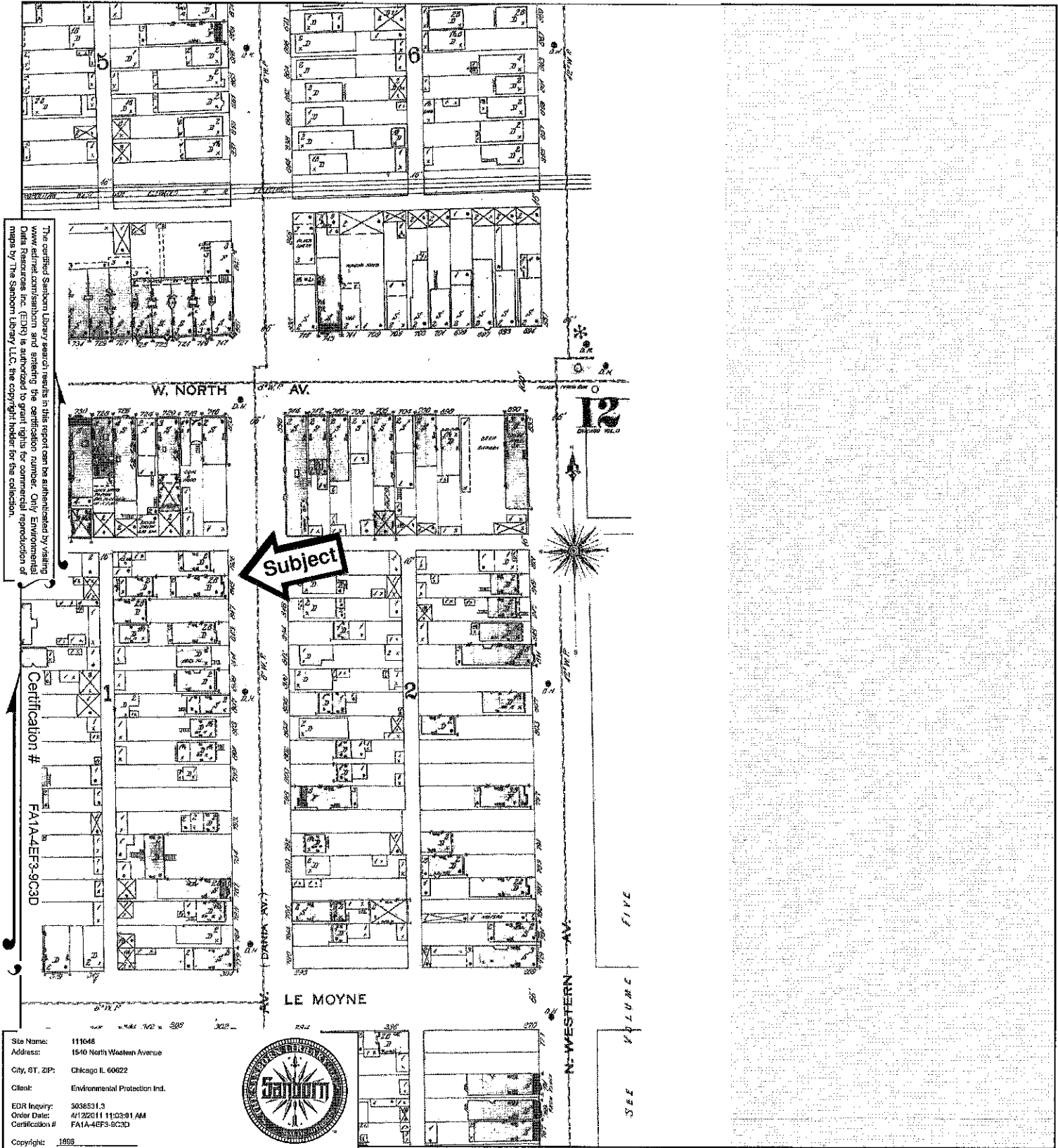
2008 AERIAL

FREE! Use Bing 411 to find movies, businesses & more! 800-BING-411



 Bird's eye view maps can't be printed, so another map view has been substituted.

# 1896 Certified Sanborn Map




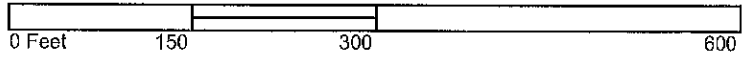
The certified Sanborn Library search results in this report can be authenticated by visiting [www.edr.com/sanborn](http://www.edr.com/sanborn) and entering the certification number. Only Environmental Data Resources Inc. (EDR) is authorized to grant rights for commercial reproduction of maps by The Sanborn Library LLC, the copyright holder for this collection.

Certification # FA1A-4EP3-9C3D

Site Name: 111046  
 Address: 1540 North Western Avenue  
 City, ST, ZIP: Chicago IL 60622  
 Client: Environmental Protection Ind.  
 EDR Inquiry: 3038531.3  
 Order Date: 4/12/2011 11:03:01 AM  
 Certification # FA1A-4EP3-9C3D  
 Copyright: 1898



This Certified Sanborn Map combines the following sheets.  
 Outlined areas indicate map sheets within the collection.



Volume 11, Sheet 12  
 Volume 10, Sheet 120

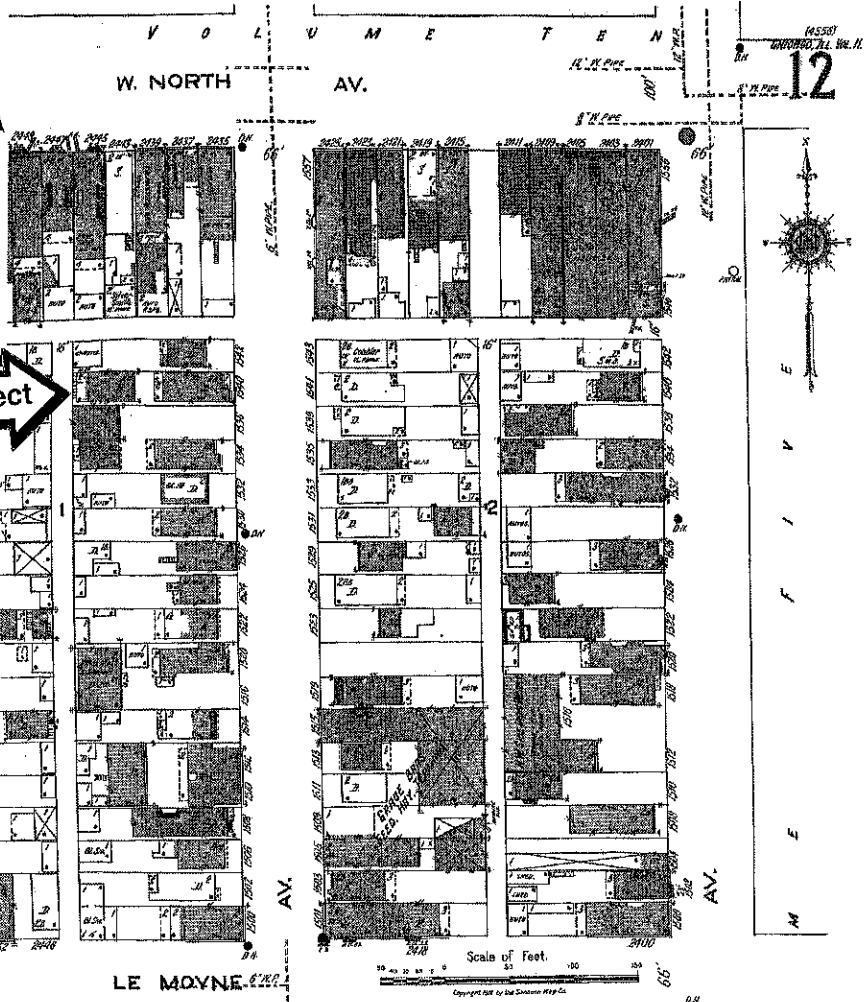


# 1922 Certified Sanborn Map

The certified Sanborn Library search results in this report can be authenticated by visiting [www.edr.com/sanborn](http://www.edr.com/sanborn) and entering the certification number. Only Environmental Data Resources Inc. (EDR) is authorized to grant rights for commercial reproduction of maps by The Sanborn Library LLC, the copyright holder for the collection.

**Subject**


Certification # FA1A-4EP3-9C3D



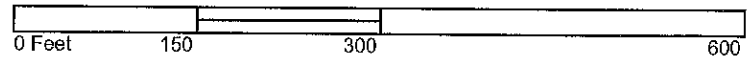
Site Name: 111048  
 Address: 1540 North Western Avenue  
 City, ST, ZIP: Chicago IL 60622  
 Client: Environmental Protection Ind.  
 EDR Inquiry: 3038531.3  
 Order Date: 4/12/2011 11:03:01 AM  
 Certification # FA1A-4EP3-9C3D  
 Copyright: 1922



This Certified Sanborn Map combines the following sheets.  
 Outlined areas indicate map sheets within the collection.

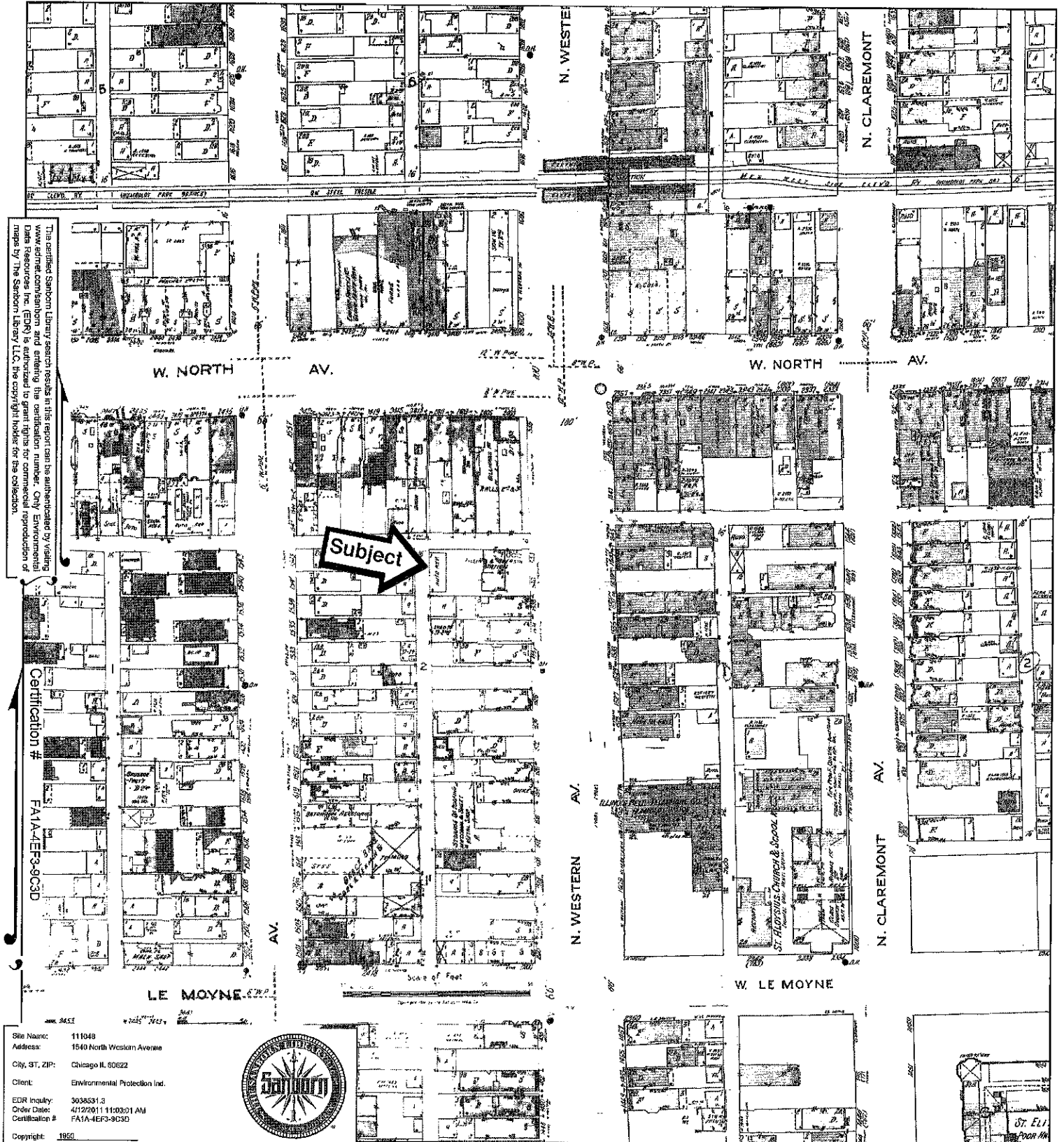


Volume 11, Sheet 12





# 1950 Certified Sanborn Map




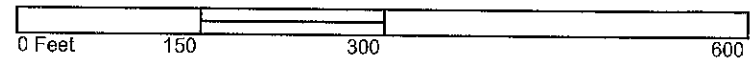
This certified Sanborn map search results in this report can be authenticated by visiting www.environmental.gov and entering the certification number. Only Environmental Data Resources Inc. (EDR) is authorized to grant rights for commercial reproduction of maps by The Sanborn Library LLC, the copyright holder for the collection.

Certification # FA1A-4EP3-9C3D

Site Name: 111048  
 Address: 1540 North Western Avenue  
 City, ST, ZIP: Chicago IL 60622  
 Client: Environmental Protection Ind.  
 EDR Inquiry: 3038531.3  
 Order Date: 4/12/2011 11:03:01 AM  
 Certification # FA1A-4EP3-9C3D  
 Copyright: 1950



This Certified Sanborn Map combines the following sheets.  
 Outlined areas indicate map sheets within the collection.

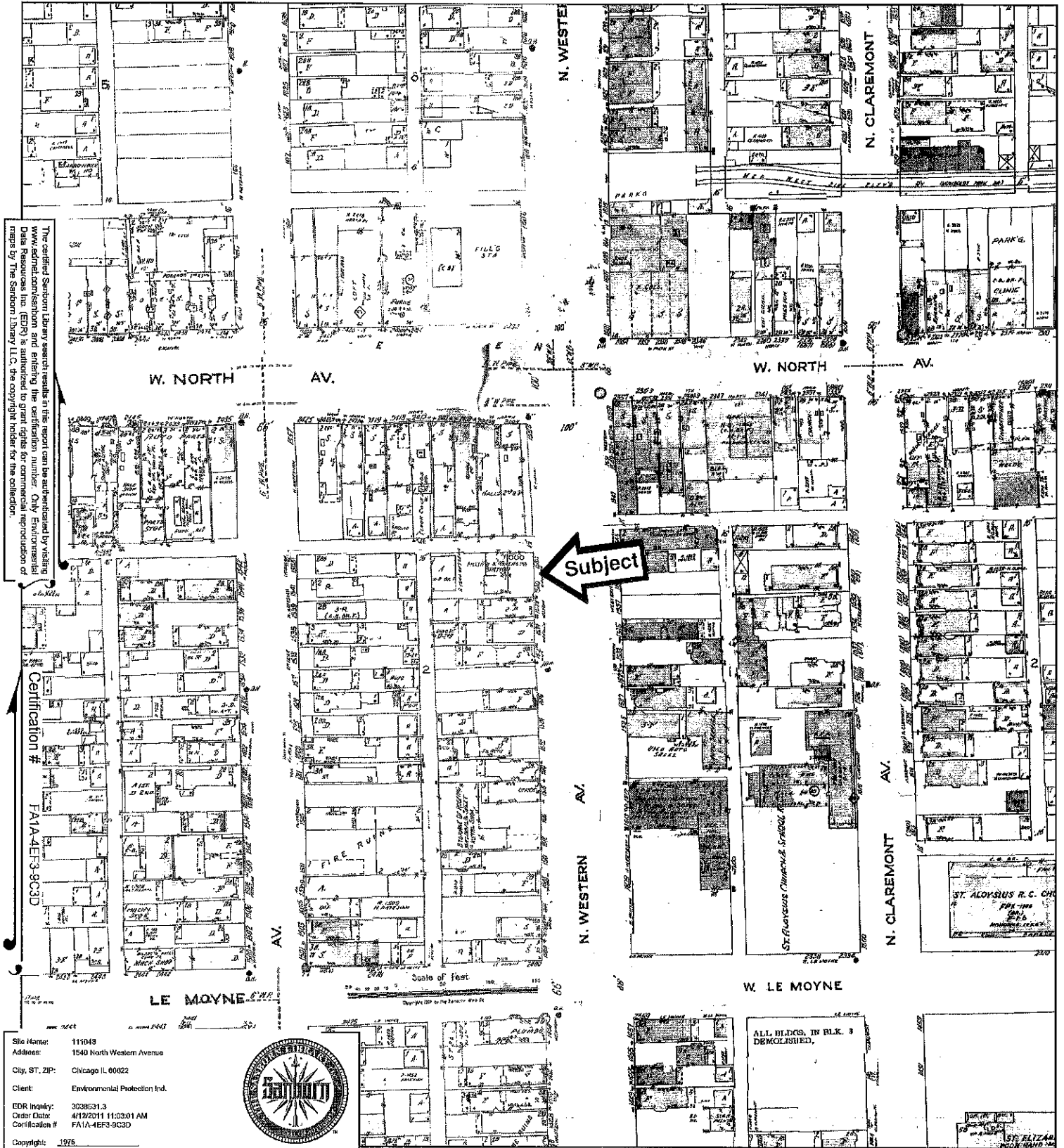


120	57
12	65


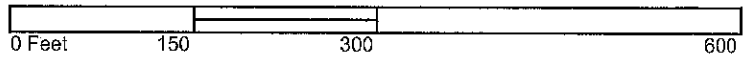
- Volume 10, Sheet 120
- Volume 11, Sheet 12
- Volume 5, Sheet 57
- Volume 5, Sheet 65



# 1975 Certified Sanborn Map



This Certified Sanborn Map combines the following sheets.  
 Outlined areas indicate map sheets within the collection.

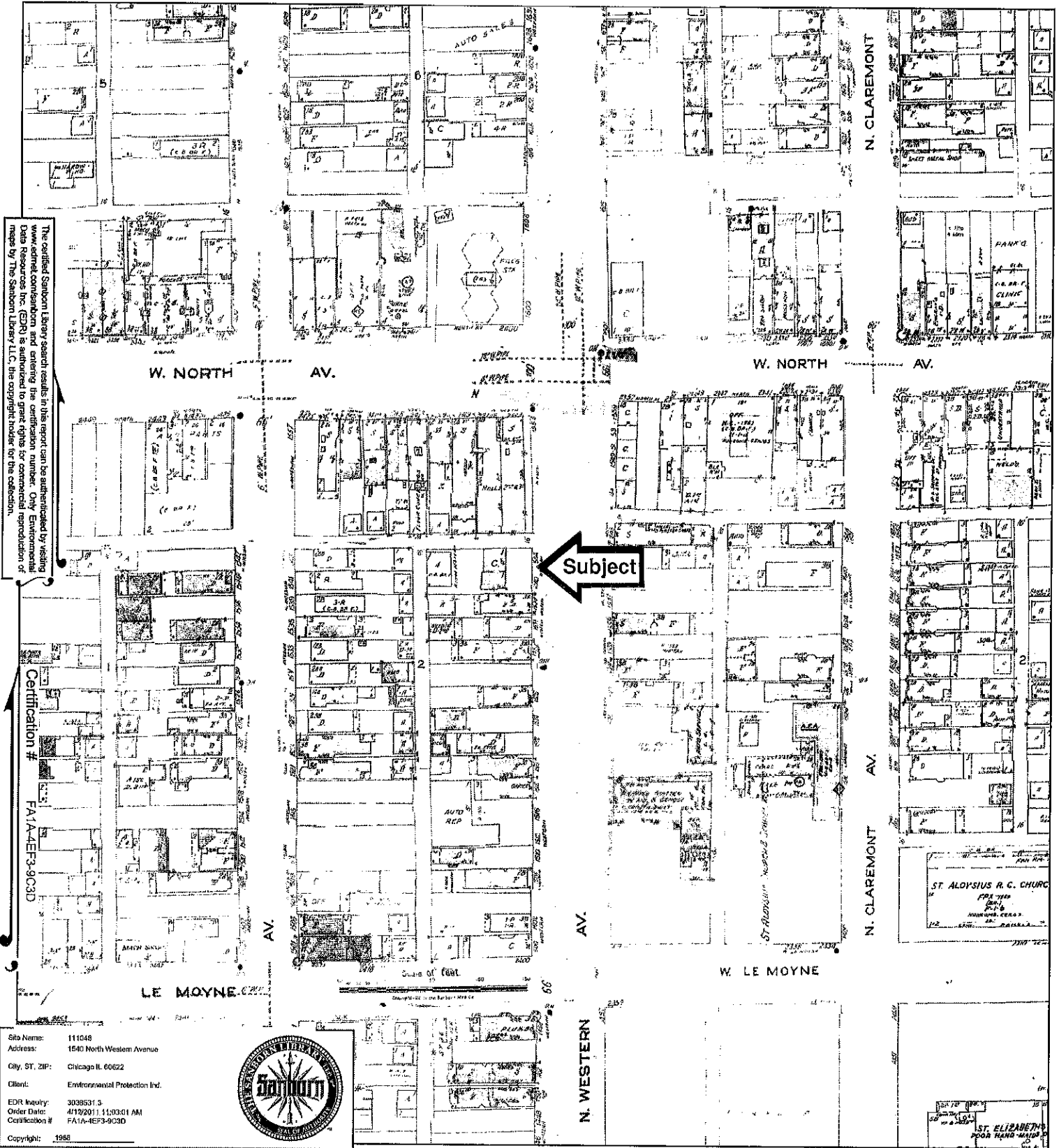


120	87
12	65

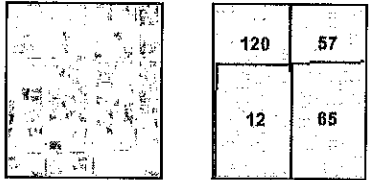
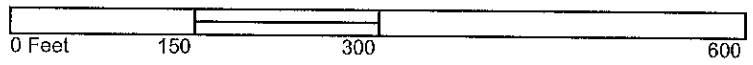
- Volume 5, Sheet 57
- Volume 5, Sheet 65
- Volume 11, Sheet 12
- Volume 10, Sheet 120



# 1988 Certified Sanborn Map



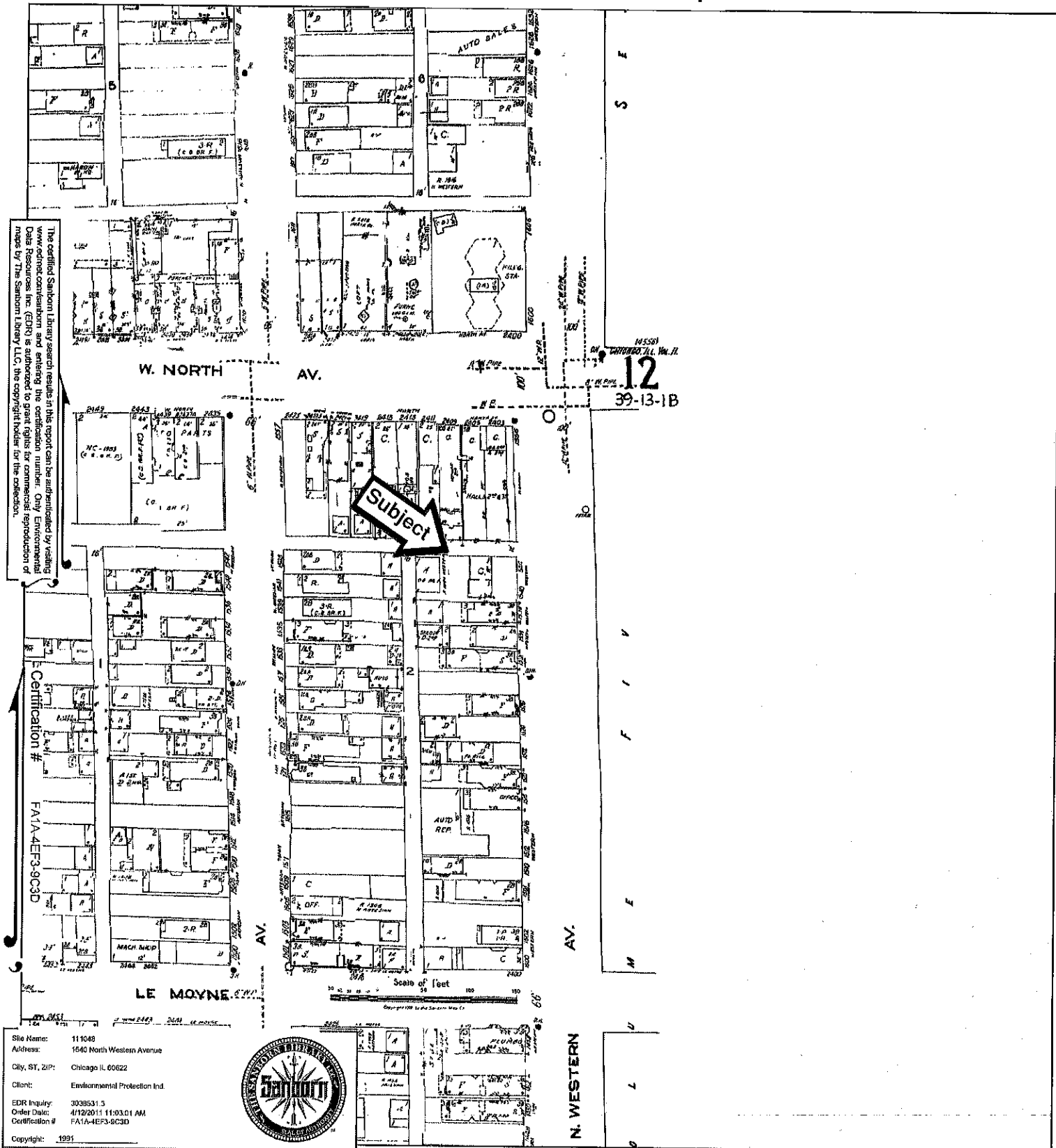
This Certified Sanborn Map combines the following sheets. Outlined areas indicate map sheets within the collection.



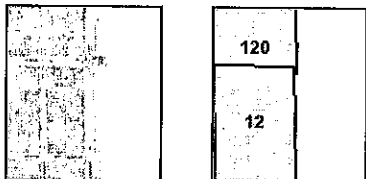
- Volume 5, Sheet 57
- Volume 5, Sheet 65
- Volume 10, Sheet 120
- Volume 11, Sheet 12



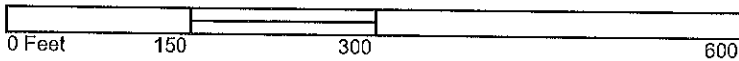
# 1991 Certified Sanborn Map



This Certified Sanborn Map combines the following sheets.  
 Outlined areas indicate map sheets within the collection.



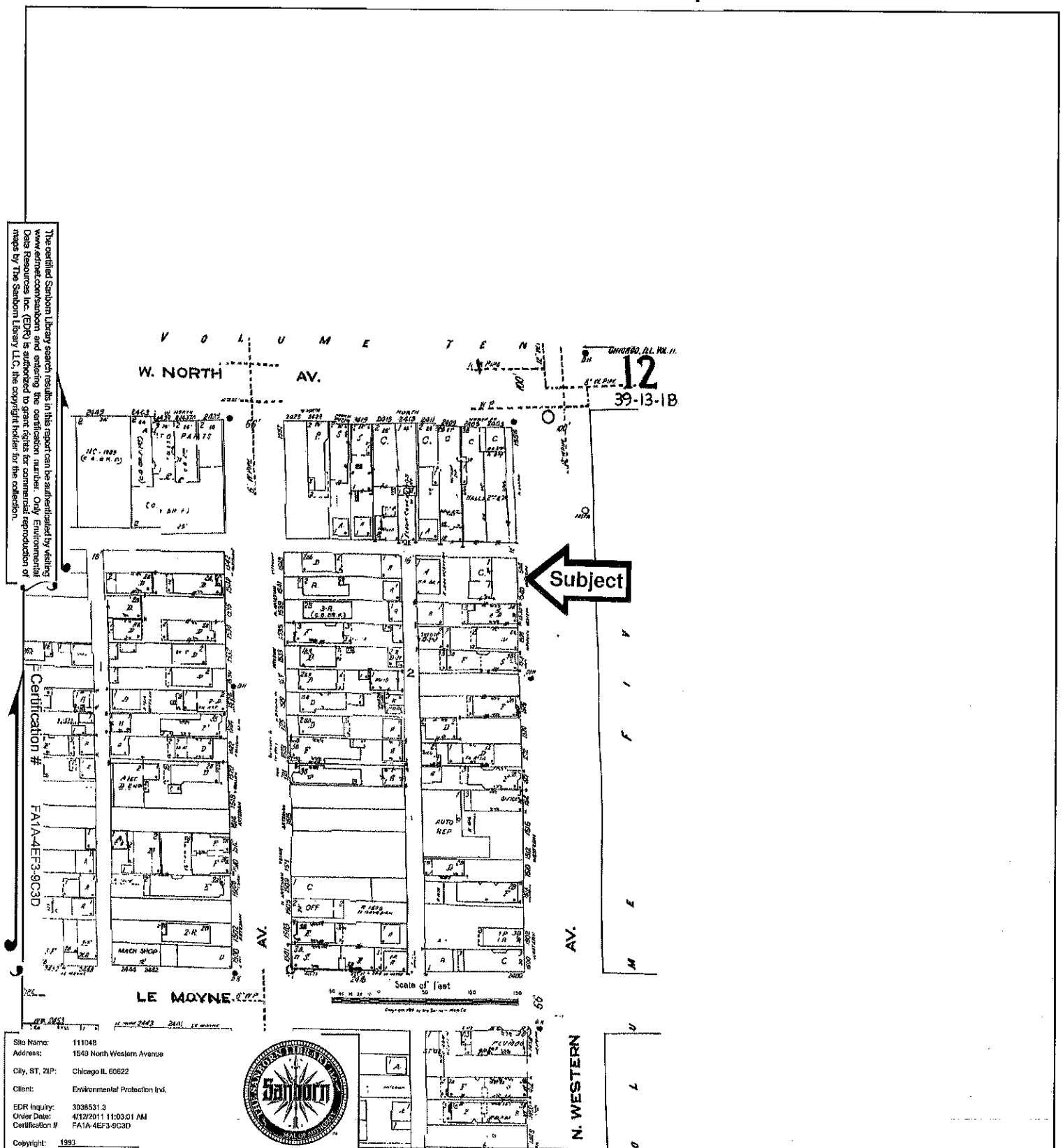
Volume 11, Sheet 12  
 Volume 10, Sheet 120





# 1993 Certified Sanborn Map

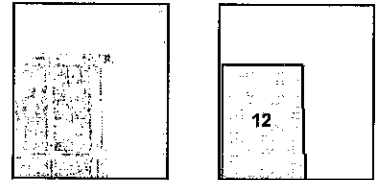
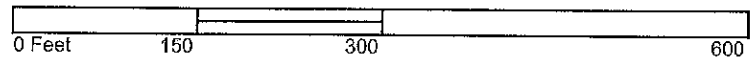
The certified Sanborn Library search results in this report can be authenticated by visiting [www.environment.com/sanborn](http://www.environment.com/sanborn) and entering the certification number. Only Environmental Data Resources Inc. (EDR) is authorized to grant rights for commercial reproduction of maps by the Sanborn Library LLC, the copyright holder for the collection.



Site Name: 111048  
 Address: 1540 North Western Avenue  
 City, ST, ZIP: Chicago IL 60622  
 Client: Environmental Protection Ind.  
 EDR Inquiry: 3038531.3  
 Order Date: 4/12/2011 11:03:01 AM  
 Certification # FA1A-4EF3-9C3D  
 Copyright: 1993



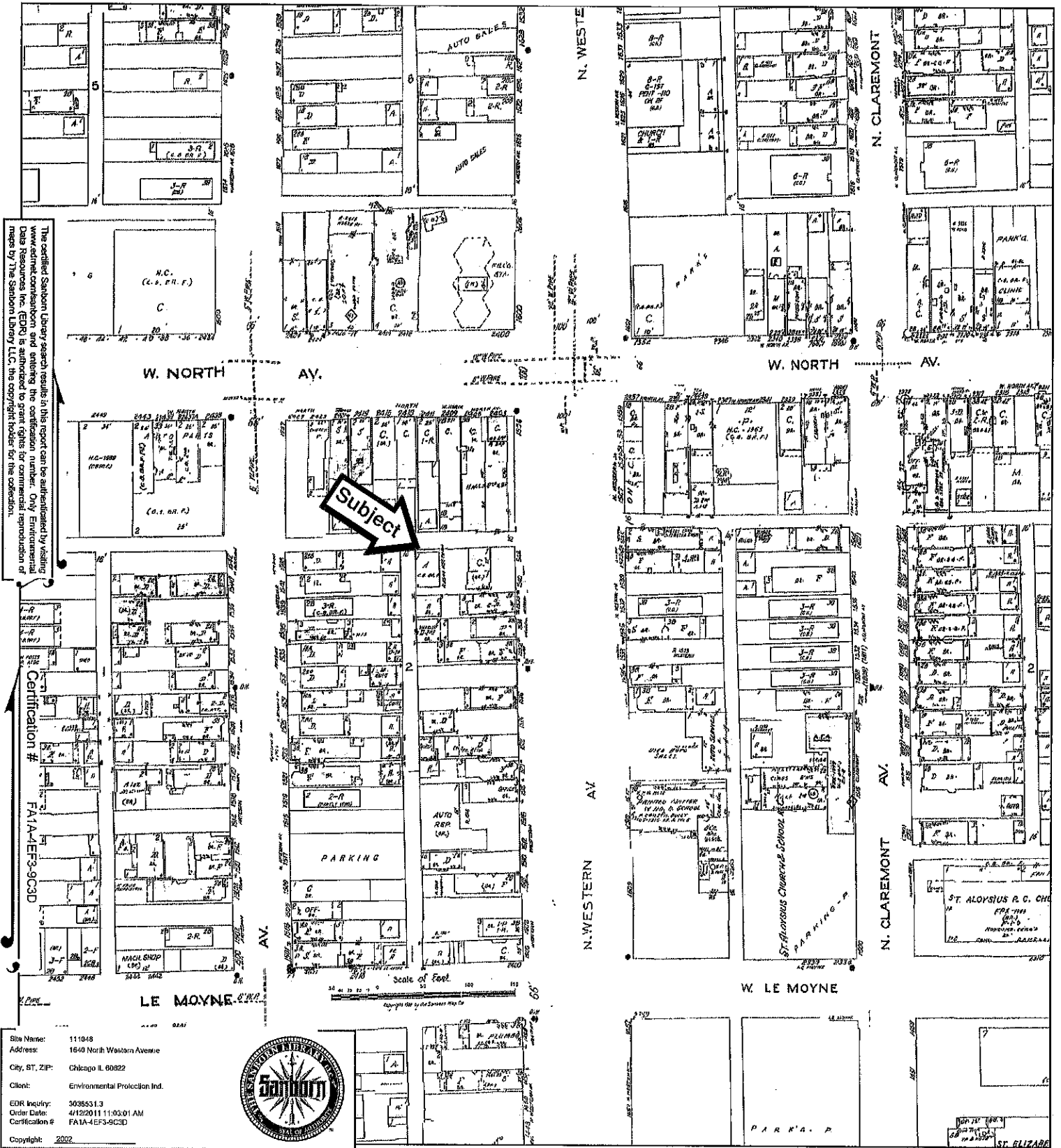
This Certified Sanborn Map combines the following sheets.  
 Outlined areas indicate map sheets within the collection.



Volume 11, Sheet 12



# 2002 Certified Sanborn Map




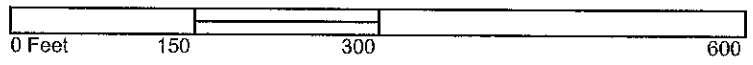
The certified Sanborn map search results in this report can be authenticated by visiting [www.earth.com](http://www.earth.com) and entering the certification number. Only Environmental Data Resources Inc. (EDR) is authorized to grant rights for commercial reproduction of maps by The Sanborn Library LLC, the copyright holder for the collection.

Certification # FA1A-4EF3-9C3D

Site Name: 111048  
 Address: 1640 North Western Avenue  
 City, ST, ZIP: Chicago IL 60622  
 Client: Environmental Protection Ind.  
 EDR Inquiry: 3038531.3  
 Order Date: 4/12/2011 11:03:01 AM  
 Certification # FA1A-4EF3-9C3D  
 Copyright: 2002



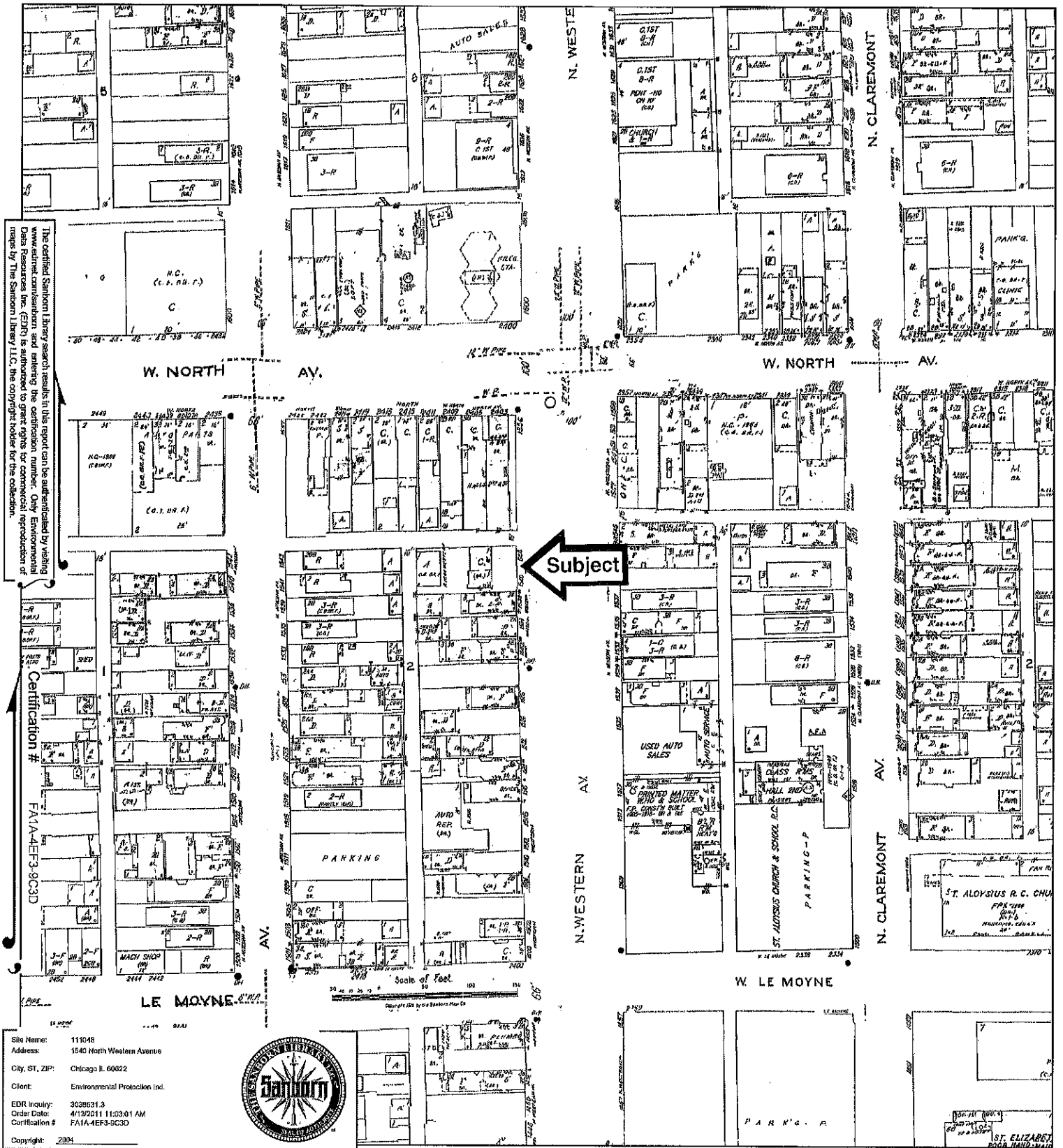
This Certified Sanborn Map combines the following sheets.  
 Outlined areas indicate map sheets within the collection.



- Volume 11, Sheet 12
- Volume 5, Sheet 57
- Volume 10, Sheet 120
- Volume 5, Sheet 57
- Volume 5, Sheet 65



# 2004 Certified Sanborn Map



The Certified Sanborn Library search results in this report can be authorized by visiting [www.environmental.com](http://www.environmental.com) and entering the certification number. Only Environmental Data Resources Inc. (EDR) is authorized to grant rights for commercial reproduction of maps by The Sanborn Library LLC, the copyright holder for the collection.

Certification # FA1A-4E3-3C3D

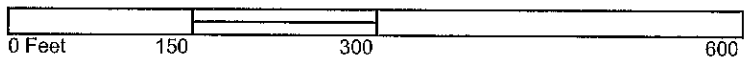
Site Name: 111048  
 Address: 1540 North Western Avenue  
 City, ST, ZIP: Chicago IL 60622  
 Client: Environmental Protection Ind.  
 EDR Inquiry: 3038531.3  
 Order Date: 4/19/2011 11:03:01 AM  
 Certification # FA1A-4E3-3C3D  
 Copyright: 2004



This Certified Sanborn Map combines the following sheets.  
 Outlined areas indicate map sheets within the collection.

120	57
12	65

Volume 10, Sheet 120  
 Volume 11, Sheet 12  
 Volume 5, Sheet 57  
 Volume 5, Sheet 65





---

**D. Freedom Of Information Act (FOIA)**

**i. CDOE**

**ii. Illinois Environmental Protection Agency**



City of Chicago  
Richard M. Daley, Mayor

Department of Environment

Suzanne Malec-McKenna  
Commissioner

2nd Floor  
30 North LaSalle Street  
Chicago, Illinois 60602-2575  
(312) 744-7606 (Voice)  
(312) 744-6451 (FAX)  
(312) 744-3586 (TTY)

<http://www.cityofchicago.org>

TO:

John Best

You recently requested the City of Chicago's Department of Environment (CDOE) to search its files for information on the following:

1540-48 N. Western

At this time, and to the best of our knowledge, all information currently contained in CDOE's files regarding this address is enclosed. (CDOE was created on January 1, 1992. CDOE's Enforcement and Compliance Division formerly operated in the Department of Consumer Services; CDOE has inherited these files.)

In general, CDOE files include complaint/inspection/permit information in six areas:

- General Environmental (emissions, smoke, noise, etc.)
- Asbestos
- Hazardous Materials
- Underground Storage Tanks (USTs)
- Operational Compliance (permits for air-emission sources)
- Solid or Liquid Waste (recycling and handling permits)

If there is information in CDOE's files, it generally means that there has been a complaint resulting in a CDOE inspection, or that an annual permit is required from CDOE. If there is nothing in CDOE's files, it generally means CDOE has not received a complaint that resulted in an inspection, or that there is not a permit-requiring emission source. However, there may be problems CDOE has not been alerted to.

CDOE's information is from just one City of Chicago department. Other City departments (Buildings; Health; Water; Sewers; Streets and Sanitation; Zoning) and non-City agencies (Cook County; Illinois Environmental Protection Agency/IEPA; U.S. Environmental Protection Agency/USEPA) also may have separate information. None has information from the others; contact each separately.

Mail written request(s) and check(s) to CHICAGO DEPARTMENT OF ENVIRONMENT, or file request(s) by e-mail or in person:

Freedom of Information Officer - Larry Merritt  
City of Chicago Department of Environment  
30 N. LaSalle Street 2<sup>nd</sup> Floor  
Chicago, Illinois 60602  
312/744-7606 (FAX 312/744-6451)

Addresses must be specific. CDOE cannot search for "anything in a five-block radius of the intersection of such and such." Use a separate request form for each individual address being requested (e.g., 600,610,620,630, etc; not "the even side of the street for a block" or "the northwest corner of the intersection of such and such"). Indicate if, to your knowledge, there is an active complaint written by any City of Chicago agency currently pending regarding each address; or if there is any kind of litigation pending regarding the address, whether or not it involves the City of Chicago or not. Include your FAX number; if there is nothing in the CDOE files, it is easier to FAX an answer.



DEPARTMENT OF ENVIRONMENT  
COMPLAINTS / INSPECTION / ENFORCEMENT  
FREEDOM OF INFORMATION REPORT

1540 N Western Ward: 01 Zipcode: 60622 Police: 14 LPC:

COMPLAINTS

Received: 7/6/1995 10:04 AM Taken By: KJ EScore: 12 - Spray Painting  
Site Name: San Luis Auto Repair Handled By 35 Kaehler, Stan  
Ticket No: 922133 Court Date: 8/28/1995  
Comments: CA 922-134 spray painting outside with no spray booth.

Received: 10/23/1996 09:41 AM Taken By: KJ EScore: 12 - Spray Painting  
Site Name: San Luis Auto Repair Handled By 09 Badillo, Pete  
Ticket No: 922511 Court Date: 12/5/1996  
Comments: Spray painting with no spray booth also dust in the area. I discovered employee spraypainting with no filters exhaust fan allowing the fumes escape.

Received: 12/5/1996 08:00 AM Taken By: JS EScore: 12 - Spray Painting  
Site Name: San Luis Auto Repair & Body/Fender Handled By 09 Badillo, Pete  
Ticket No: Court Date:  
Comments: Pouring of black liquids into the sewer system & fumes from spraypainting operations. I initially responded on 10/23 & citation was issued.

Received: 6/30/2004 AM 11:45 Taken By: 311 EScore: 07 - Hazardous Material  
Site Name: Handled By 09 Badillo, Pete  
Ticket No: Court Date:  
Comments: Fire department request for an asap (but not immediate) for a bldg. inspection. Auto body garage roof caved in 30 x 50. Fire at this location months ago. Inspector discovered the rear garage at said location had burned down allowing the roof to collapse. The bldg. at the front was not affected by the fire and upon further inspection of the property, Inspector observed no evidence of any hazardous materials on site at the time of inspection. Inspector referred this complaint to Bldg. Dept. via 311.

INSPECTIONS

Inspection: 6/30/2004 Time: PM 02:30 Type: A8 - Site Assessment  
By: 09 , Badillo Name of Site:  
Comments: Referred to Building Dept. via 311.

ENFORCEMENT

**DEPARTMENT OF ENVIRONMENT  
COMPLAINTS / INSPECTION / ENFORCEMENT  
FREEDOM OF INFORMATION REPORT**

1540 N Western      Ward: 01      Zipcode: 60622      Police: 14      LPC:

Enforcement Date: 7/6/1995      Enforcement Type: TIC - Ticket Muni-Prosecution

Company: San Luis Body Shop      Served: Manuel Avalos

Mail Address: 1540 N Western      Chicago, IL 60622

Issued By: 35 ,Kashler

1st Court Date: 8/28/1995      Last Court Date: 9/29/1995

Disposition: PG FN PD - CLOSED      Fine: \$200.00

Comments: No license and accumulation of auto parts HAS LICENSE & CLEAN

TICKET	DOCKET	CHARGE	DESCRIPTION	LIABLE
922133	95MC130530	7-28-080	Nuisance in relation to work	
922133	95MC130530	7-28-720	Accumulate junk attracting rats	
922134	95MC130530	4-4-010	Business license definitions	
922134	95MC130530	4-4-210	License display	

Enforcement Date: 10/23/1996      Enforcement Type: TIC - Ticket Muni-Prosecution

Company: San Luis Body Shop      Served: Manuel Avalos

Mail Address: 1540 N Western      Chicago, IL 60622

Issued By: 09 ,Badillo

1st Court Date: 12/5/1996      Last Court Date: 3/20/1997

Disposition: FINE SET - CLOSED      Fine: \$100.00

Comments: No filters on exhaust fan (C2-MCNS

TICKET	DOCKET	CHARGE	DESCRIPTION	LIABLE
922511	96MC141319	11-4-630	Atmospheric pollution	G
922511	96MC141319	11-4-640	Public nuisance abatement	N

1540 N Western

COMPLIANTS: 4      INSPECTIONS: 1      ENFORCEMENT: 2

**THE FOLLOWING LIST ARE OLD BUILDING DEPARTMENT  
PERMITS ISSUED FOR UNDERGROUND STORAGE TANK WORK  
PRIOR TO 1/1/1993**

**ADDRESS: 1540 N WESTERN    LAST KNOWN SITE NAME: HEBERT DIAZ**

DATE ISSUED	BUILDING PERMIT	COMMENTS	WORK BY
1/14/1948	358877	REPLACE 1-1K GAS	STANDARD TANK
1/13/1958	231102	REMOVE 1-550G, INSTALL 1-1K GAS	STANDARD TANK
10/7/1965	366636	REPLACE 1-550G GAS	P. R. STREICH
10/21/1965	367262	REPLACE 2-1K GAS	P. R. STREICH



## John Best

---

**From:** John Best [jbest@environmental-epi.com]  
**Sent:** Tuesday, April 12, 2011 11:31 AM  
**To:** John Best  
**Subject:** FOIA Request - John Best 4/12/2011 11:30:40 AM

The following is a summary of your request:

Requester: Mr. John Best  
Organization: EPI  
Organization Type: Technical Consultant/Contractor  
Location: 16650 South Canal  
          South Holland, IL. 60473  
          Cook  
Phone: (708) 225-1115  
[jbest@environmental-epi.com](mailto:jbest@environmental-epi.com)

Facility Address: 1540-1542 North Western Avenue Facility City: Chicago  
County: Cook

Bureau of Air - Unit - 217/524-5683 - 217/524-5023(FAX) Specific Permits: Yes Annual Emmission Reports: Yes  
Applications: Yes  
Memo/Correspondence: Yes  
Inspection Reports: Yes  
Asbestos Information: Yes  
Violation Notices: Yes  
Violation Notice Packages: Yes

Bureau of Land - Jan Ogden - 217/557-2482 - 217/782-9290(FAX) LUST Technical: Yes SRP  
Technical: Yes  
FOS: Yes  
Compliance: Yes  
Permits: Yes  
Ground Water: Yes

Bureau of Water - Janet Christer 217/782-8482 - 217/782-9891(FAX) Drinking Water Permit: Yes  
Drinking Water Inspection Report: Yes Drinking Water Compliance: Yes Drinking Water Sampling Result: Yes Drinking Water Complaints: Yes Drinking Water Well Location: Yes Waste Water Permits: Yes  
DMR: Yes  
Wastewater Compliance: Yes  
Wastewater Inspection Report: Yes  
Waste Water Sampling Results: Yes  
Wastewater Complaints: Yes  
Contact Information: Yes

Division of Legal Counsel - Michael McCabe - 217/782-5544 - 217/782-9807(FAX) Most Recent: Yes

Office of Emergency Response - Carolyn Wright - 217/558-1677 - 217/782-1431(FAX) Copy of File: Yes Incident Files: Yes VN/Compliance Files: Yes Enforcement Files: Yes

--end of automated response--

Thank you!

\*\*\*DO NOT reply to this message\*\*\*



---

## **E. Disclaimer**

This report is prepared for the sole benefit of Mr. Doug Snower (the Client) and may not be relied upon by any other person or entity. The findings set forth in the site assessment are limited in time and scope to the circumstances as they existed at the time of report preparation.

No term or provision of this Report is intended to be, or shall be, for the benefit of any person, firm, organization or corporation not a party hereto, and no such other person, firm, organization or corporation shall have any right or cause of action hereunder.

In preparing this report, EPI has relied on factual information regarding operations and practices obtained from company personnel at the facility audited. That information has been assumed to be accurate and complete, except when independent investigation has indicated otherwise.

The scope of this project did not include any field work such as soil sampling or ambient air monitoring. There is no guarantee as to the absence of environmental hazards in the substance as a consequence of those conditions observed on the land.

Although regulatory compliance issues were reviewed as part of this assessment, the assessment is not intended to serve as a compliance audit.

Implementation or use of the recommendations, findings or conclusions of this report in no way assures the elimination of present or future liability or the fulfillment of a property owner's obligation under any local, State or Federal laws.